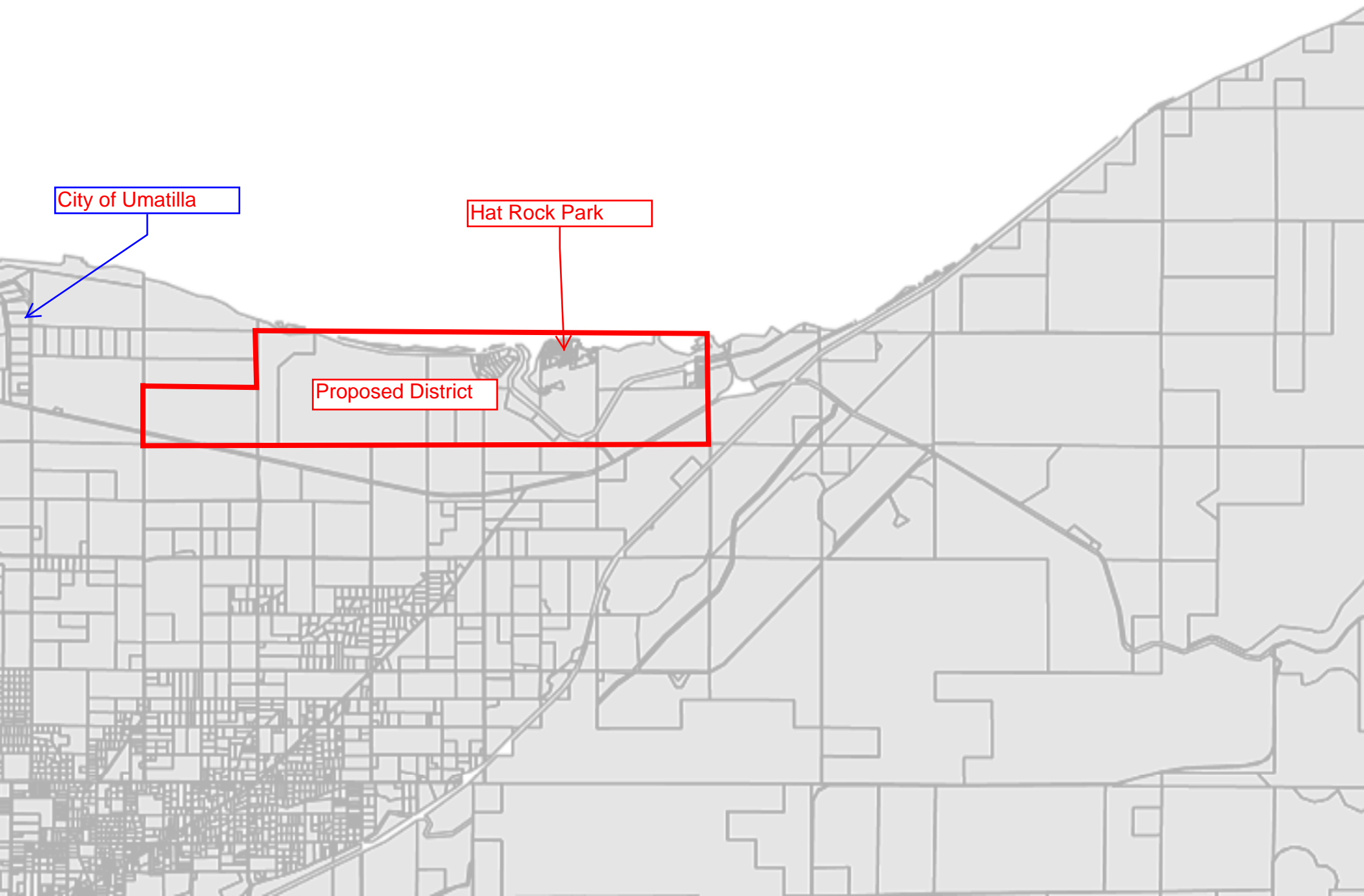
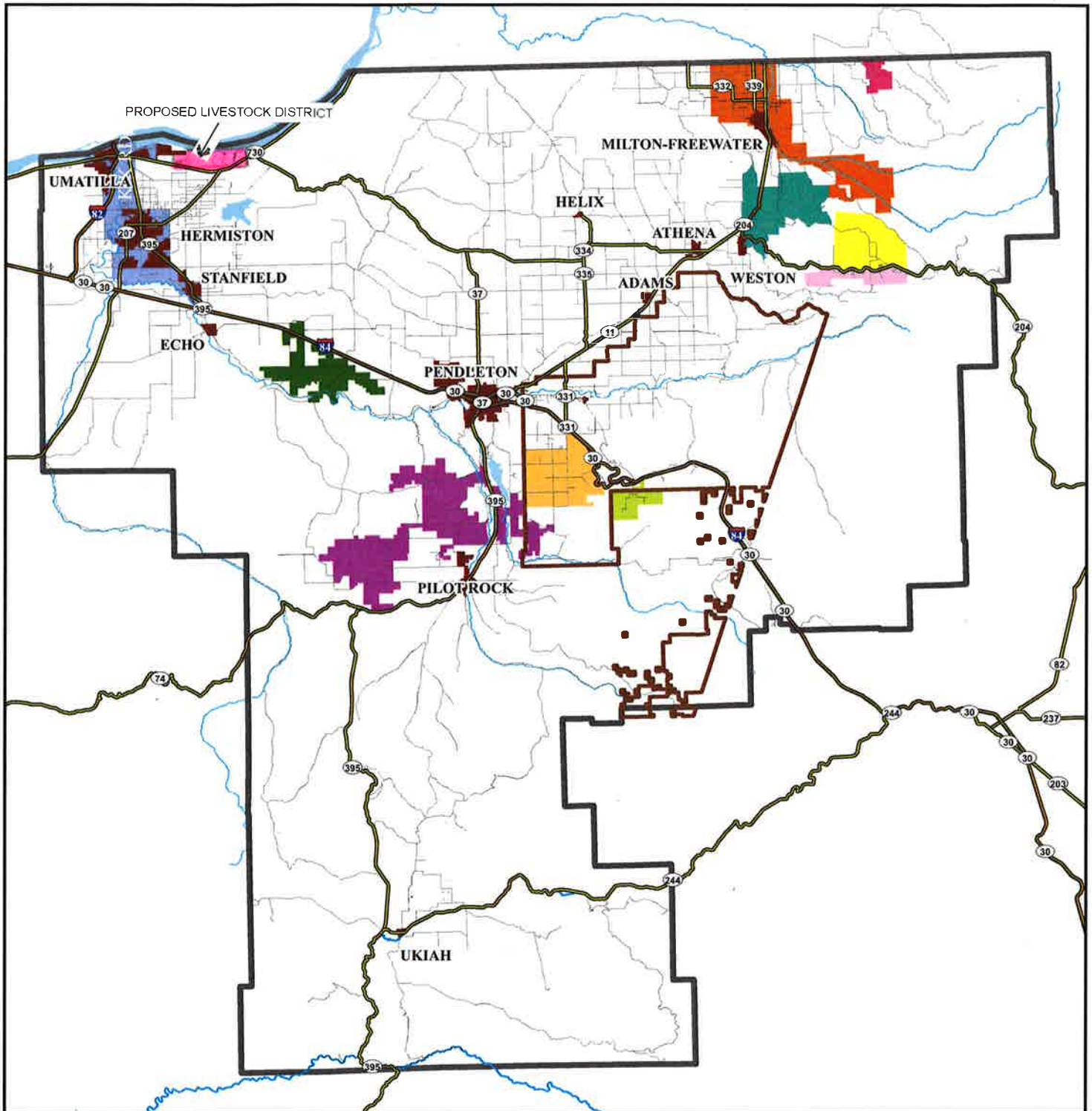


City of Umatilla

Hat Rock Park

Proposed District






Livestock Districts, Umatilla County, OR

Closed Range Areas

Legend

- City Limits
- East Umatilla County Livestock District
- NW Umatilla County Livestock District
- Saddle Mt Livestock District
- Yoakum Livestock District
- Dry Creek Livestock District
- George Canyon Livestock District
- Basket Mt Livestock District
- South Reservation Livestock District
- Weston Mt Livestock District
- Poverty Flats Livestock District
- Tribal Reservation



MAP DISCLAIMER: No warranty is made by Umatilla County as to the accuracy, reliability or completeness of this data. This product was developed through digital means and may be updated without notification. GIS data used by Umatilla County is not survey grade and should be used for reference purposes only. Prepared by: Julie Alford, Umatilla County Planning Department 4/4/16, updated 8/9/16. y:\Planning\GIS Maps\JulieMaps\LivestockDist\All_CountyDistricts