

ON MAY 17, 1979

at 4:00 o'clock P.M. in the record  
 of Town Plats of said County in  
 Book Page  
 12 8

J. DEAN FOUQUETTE, SR.  
 County Clerk

By Mabel M. Farley Deputy  
 Fees \$ 10.00 No. 51856

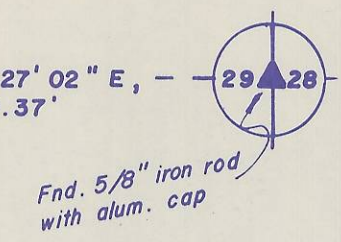
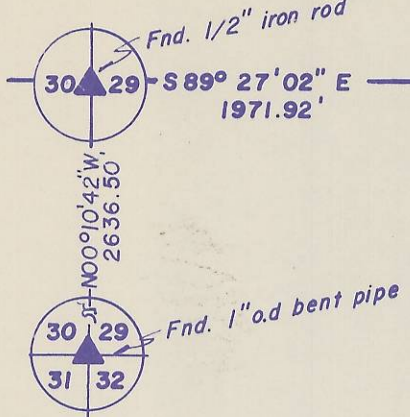
# WEST WIND SUBDIVISION

## UMATILLA COUNTY, OREGON

### LEGEND

- SET 5/8" X 30" IRON ROD
- ▲ FOUND MONUMENT OF RECORD
- INITIAL POINT 6" X 6" X 24" CONCRETE MONUMENT WITH A 2" BRASS CAP
- 30' EASEMENT FOR ROADWAY ACCESS AND UTILITIES

SCALE: 1" = 100'



**BASIS OF BEARING**  
 West boundary of SW quarter of Section 29 bears N00°10'42"W, as determined in Wallulis Survey.

### SURVEYORS CERTIFICATE

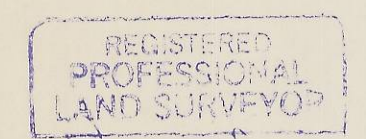
STATE OF OREGON )  
 COUNTY OF UMATILLA ) ss

I, Thomas F. Lagier, being first duly sworn, do depose and say that I am a duly registered Land Surveyor of the State of Oregon, and that I have correctly surveyed and marked with legal monuments the land represented on the above plat:

Commencing at the NW corner of the SW quarter of Section 29, T5N, R29 E, W.M., Thence S89°27'02"E a distance of 2411.92 feet to the INITIAL POINT;

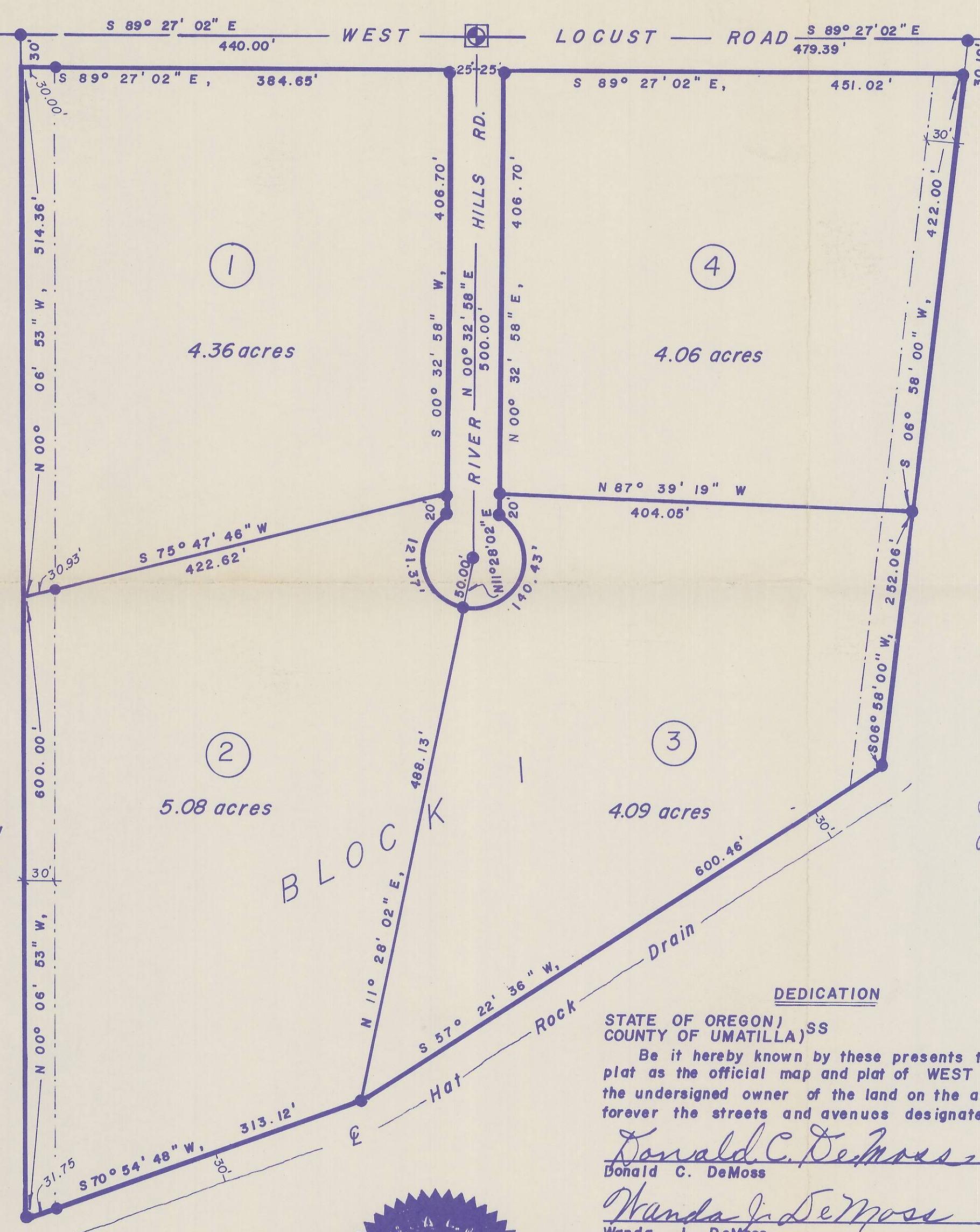
Thence S 89°27'02"E a distance of 479.39 feet; Thence S 06°58'00"W a distance of 704.25 feet; Thence S 57°22'36"W a distance of 600.46 feet; Thence S 70°54'48"W a distance of 344.87 feet; Thence N 00°06'53"W a distance of 1144.36 feet; Thence S 89°27'02"E a distance of 440.00 feet to the INITIAL POINT.

*Thomas F. Lagier*  
 Thomas F. Lagier



Subscribed and sworn before me this 17 day of January, 1979.

*Shelma E. Owen*  
 NOTARY PUBLIC FOR OREGON  
 My commission expires 4/9/79




### DEDICATION

STATE OF OREGON )  
 COUNTY OF UMATILLA ) ss  
 Be it hereby known by these presents that the undersigned do hereby establish and acknowledge the accompanying plat as the official map and plat of WEST WIND SUBDIVISION to the County of Umatilla, Oregon, and that the undersigned owner of the land on the accompanying plat does hereby dedicate to the use of the public forever the streets and avenues designated on said plat and the utility easements as shown.

*Donald C. DeMoss*  
 Donald C. DeMoss  
*Wanda J. DeMoss*  
 Wanda J. DeMoss

Be it remembered that on this 19 day of January, 1979 personally appeared before me *Donald C. DeMoss* and *Wanda J. DeMoss* who are known to me to be the identical persons described in and who executed the above instrument and who acknowledged to me that they executed the same freely and voluntarily.

*Shelma E. Owen*  
 NOTARY PUBLIC FOR OREGON, COUNTY OF UMATILLA  
 My commission expires 4/9/79



### APPROVALS

#### COUNTY SURVEYOR

I, David H. Krumbein, Umatilla County Surveyor, do hereby certify that I have carefully examined the accompanying plat of the WEST WIND SUBDIVISION, Umatilla County, Oregon, that it complies with the laws of the State of Oregon with reference to filing and recording of such plats and I therefore approve said plat for the approval of the County Court of Umatilla County, Oregon.  
 Dated this 16 day of MARCH 1979.

*David H. Krumbein*  
 Umatilla County Surveyor

#### PLANNING COMMISSION

The accompanying plat is hereby approved by a vote of the undersigned and adopted this 26 day of APRIL 1979, and approval duly filed.

*Stanley H. Vallulis*  
 Chairman

#### HERMISTON IRRIGATION DISTRICT

The accompanying plat is hereby approved by resolution and adopted on this 13th day of February, 1979 and approval duly filed.

*Hugh Thompson*, Chairman

#### BOARD OF COMMISSIONERS

This is to certify that the accompanying plat is approved for filing and recording in the "Record of Town Plats" of Umatilla County, Oregon by the undersigned by its order dated this \_\_\_ day of \_\_\_, 1979 recorded in County Court Journal \_\_\_ page \_\_\_.

*Forrest K. Starnth*, Chairman  
 \_\_\_\_\_, Commissioner  
*Walter C. Dyer*, Commissioner

#### UMATILLA COUNTY ASSESSOR AND TAX COLLECTOR

I, James T. White Sr. and I, D.L. Bratt, respectively Assessor and Tax Collector of Umatilla County, Oregon, each hereby certify that we have examined the tax records relative to the land covered by the accompanying plat, and that all monies due for State and County taxes and assessments that could now constitute a lien on said land have now been paid and we hereby approve said plat, dated this 9 day of MAY, 1979.

*James T. White*, Assessor  
*D.L. Bratt*, Tax Collector  
*Bruno A. Cary*, Deputy

#### UMATILLA COUNTY CLERK

ATTEST:  
 I, J. Dean Fouquette Sr., County Clerk of Umatilla County, Oregon, do hereby certify that the above named were on the date of said order above specified and are now the duly qualified, elected, sworn and acting Chairman and Commissioners of said County; that the signatures are the genuine signatures thereof and the seal hereto affixed is the seal of my office.

*J. Dean Fouquette Sr.*, County Clerk



Q-2014-B