

US Dept Int
T5N R28E
S16 S17
S19 S20
1975
Cadastral Survey
BLM

Fd. 3/4" Brass Cap set by Frank A. Tuers, BLM, in 1975. Cap is in concrete at the surface of an asphalt road.

US Dept Int
T5N R28E
S17
S20
Cadastral Survey
BLM

Fd. 3/4" Brass Cap on a 2 1/2" Galv. Iron pipe, approx. 6" above ground. Set by Frank A. Tuers, BLM, in 1975.

SCALE: 1"=300'

REGISTERED
PROFESSIONAL
LAND SURVEYOR
Gary R. Roberts
OREGON
JULY 20, 1993
GARY R. ROBERTS
2627




RECEIVED BY
Umatilla County Surveyor
Date 10-97
Rec'd By KK
No. 97-191-A

NARRATIVE OF SURVEY

The purpose of this survey was to set the West 1/16th Corner common to Sections 17 and 20, T. 5 N., R. 28 E.W.M. for an initial starting point for the legalization of a portion of County Road No. 1225, Powerline Road.

When the corner was set, it was intended that the legalization survey would commence immediately and that the corner would be shown as being set by me in that survey. Due to work load, I have not yet completed the legalization survey. Upon doing research recently (10/1/97), I found 2 surveys that have used the railroad spike I set as the 1/16th Corner. They show no record of the spike's origin was found. This map is being filed as a record of the spike's origin. The spike was set 12/8/95.

LEGEND

-  Fd. 3/4" Brass Cap as noted at Section Corner Location.
-  Fd. 3/4" Brass Cap as noted at 1/4 Corner location.
-  Set Railroad Spike with punch mark stamped "2627" at West 1/16th Corner location.
- R-1 CS# 91-01-B by Edwards
- R-2 1975 BLM Survey by Frank A. Tuers
- R-3 1861 Original G.L.O. Survey by Davenport.

MAP OF SURVEY
FOR
UMATILLA CO. DEPT. OF PUBLIC WORKS
3920 WESTGATE
PENDLETON, OREGON 97801
LOCATED: SOUTHWEST 1/4 OF SECTION 17
AND THE NORTHWEST 1/4 OF
SECTION 20, TOWNSHIP 5
NORTH, RANGE 28 E.W.M.
DATE OF SURVEY: DECEMBER 8, 1995
DRAWN BY: GARY ROBERTS, 10/2/97

97-191-A