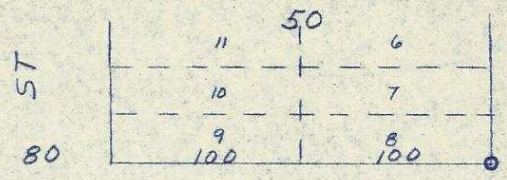
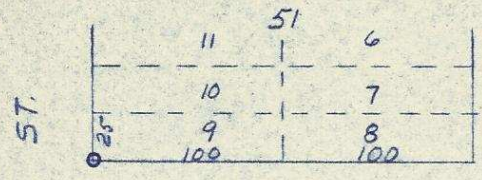


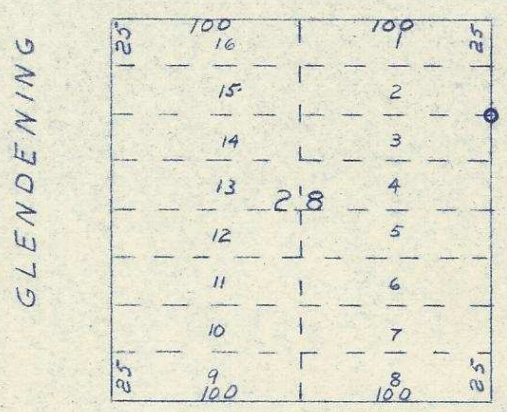
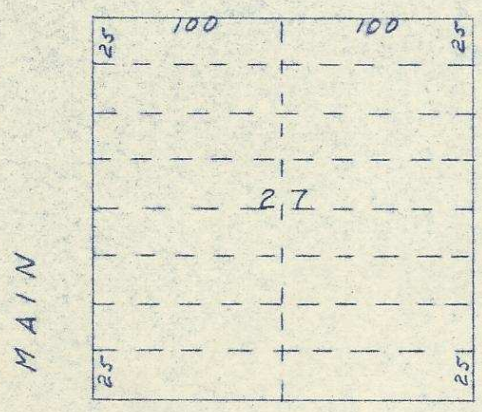
0117

Q-1017-Ax



WHEELER

ST.



o - - - - 1/2" Iron Pin

REGISTERED
OREGON
 LAND SURVEYOR
Wayne O. Harris
 MAY 6, 1955
 WAYNE O. HARRIS
 346

HAYES AND HARRIS			
SURVEY FOR W. C. BURNETT BLOCKS 28, 50, & 51 ORIGINAL TOWN OF STANFIELD, OREGON			
SCALE	DATE	DRN. BY	DRNG. NO.
1"=100'	5/24/61	WOH	61-152