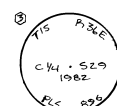


A 12" DOUGL. FIR BEAMS
N.15°E. @ 19.6' SCABBED
N.W. 1/4 S. 29 BT



A 2" WHITE FIR BEAMS
N.15°E. @ 17.3' SCABBED
N.W. 1/4 S. 29 BT



A 10" PINE BEAMS
S.75°E. @ 16.7' SCABBED
C. 1/4 S. 29 BT



FOUND ONE STONE, 8 INCH
STONE ALONGSIDE MONUMENT
ONE NOW CHIPPED PINE SHUMP
NO MARKS - N. 55° W. 9 LKS.
A 6" DOUGL. FIR BEAMS
N.15°E. @ 21.2' SCABBED
1/4 S. 29 BT
A 6" LARCH BEAMS 5.70° W. @
21.4' SCABBED 1/4 S. 29 BT

⑥ FOUND -
ONE 20" NOW 22" PINE STUMP N.40°E - 76 LKS
SCABBING VISIBLE
ONE 20" NOW 26" PINE 5.55° W. 44 LKS SCABBING VISIBLE
10" DOUGL. FIR N. 8° W. - 41.4' HEALED DOUBLE BLAZE
17" DOUGL. FIR N. 10° E. - 23.3' HEALED DOUBLE BLAZE
16" DOUGL. FIR 5.55° E. - 54.2' HEALED DOUBLE BLAZE

⑦ FOUND -
10" PINE S. 37° E. - 36.2' SCABBING VISIBLE ON DOUBLE BLAZE
8" PINE N. 83° E. - 46.0' SCABBING VISIBLE ON DOUBLE BLAZE

⑧ FOUND -
ONE 8" PINE NOW ROTTED STUMP HOLE N. 80° W. - 38 LKS
ONE 8" PINE NOW ONLY REMAINING DEPRESSION IN THE GROUND
ONE 10" NOW 24" WHITE FIR 5.63° W. - 27 LKS (TO FACE) SCABBING
VISIBLE
12" LARCH ONE BRANCH N. 55° E. 15.7' SCABBING VISIBLE
ON DOUBLE BLAZE
SCABBED - 10" DOUGL. FIR 4.00° W. 40.0' CLAIMED THIS 1965 SET BY
WHITE FIR 5.63° SCABBED THIS 1965 SET
CONTINUED 0810

⑨ FOUND -
12" DOUGL. FIR 5.15° W. - 16.5' SCABBING VISIBLE
8" PINE SWAMP N. 55° E. 17.0' SCABBING VISIBLE
SCABBED -
11" WHITE FIR N. 20° E. 7.5' SCABBED 1/4 S. 29 BT


⑩ FOUND -
12" LARCH N. 8° W. 19.1' SCABBING VISIBLE ON DOUBLE BLAZE
ONE LOWER BLAZE
SCABBED -
8" LARCH 5.55° E. 20.0' SCABBED 1/4 S. 29 BT

⑪ FOUND -
ONE 8" NOW ROTTED DOUGL. FIR MOUND N. 15° E. 43 LKS
ONE 10" NOW ROTTED DOUGL. FIR MOUND 5.60° W. 60 LKS.
12" DOUGL. FIR N. 15° 30' E. 41.8' SCABBING VISIBLE ON
DOUBLE BLAZE
14" LARCH 5.63° 30' E. 39.0' SCABBING VISIBLE ON
DOUBLE BLAZE

⑫ CONTINUED -
15" WHITE FIR SWAMP 5.91° E. 39.2' SCABBING VISIBLE ON
DOUBLE BLAZE
12" WHITE FIR N. 16° W. 17.3' SCABBING VISIBLE ON
DOUBLE BLAZE

NON-PATENT

DATE:
SCALE: 1" = 500'
ALL ANGLES AND DISTANCES MEASURED WITH
A TOPCON 'SULPHY' TOTAL STATION.
OFFSETS TO POSTS MADE WITH A HAND COMPASS
AND STEEL TAPE.
BASE OF BEARING - A SURVEY OF SEC. 29 DONE
BY RE. 2808 IN OCT. 1975 - JUNE 1976.
ALL BEARING TREES MARKED DURING THIS SURVEY
HAVE A 6" RED BAND, SIGN 54-3, SIGN 54-4 OR 54-9
AND A BRASS DISK STAMPED PLS. 896 NAILED TO BLAZE.
SIGN 54-4 ON 54-9; SIGN 54-3 AND A 6" RED BAND
WERE ADDED TO BT'S FOUND.
● FOUND 2 1/2" BC. ON 2 1/2" GAL. I.P. BY RE. 2808
● FOUND 3" BC. ON 2 1/2" GAL. I.P. BY PLS. 848
○ SET 2 1/2" X 20 GAL. I.P. W/A 2 1/2" BC.
----- PROPERTY LINE POINTED WITH 6" STEEL
FRANK POINTS W/ SIGN 54-3 ATTACHED
SET GUMD POINT(S) AT EACH CORNER WITH SIGNS
54-4 OR 54-9 AND 54-2
B-1 - P.12 = FIELD BOOK AND PAGE NO.
● SET 3" BRASS DISC IN 5" X 7" CONC. CYLINDER
ANCHORED TO BEDROCK WITH IRON BEARS



I, LARRY D. BISHOP, A REGISTERED LAND SURVEYOR IN THE STATE OF OREGON, HEREBY CERTIFY THAT THIS PLAT AND THE NOTES HEREON ARE A CORRECT REPRESENTATION OF A SURVEY I PERFORMED DURING OCT & NOV. 1982 AT THE REQUEST OF THE U.S. FOREST SERVICE IN ACCORDANCE WITH THE STATUTES OF THE STATE OF OREGON AND THE ARTICLES OF MY CONTRACT
Larry D. Bishop
LARRY D. BISHOP
REGISTERED LAND SURVEYOR NO. 896

PLAT OF SURVEY
U.S.D.A. FOREST SERVICE - REGION 6
UMATILLA NATIONAL FOREST
BOBBLED-PIED SADDLE CADASTRAL
CONTRACT NO. 53-0493-2-01316

SECTION 29, T.15, R. 36 E., W.M.

HISTORY OF SURVEYS
THIS SECTION WAS ORIGINALLY SURVEYED BY DEPUTY HERMAN D. GRADON IN OCT. 1882 UNDER CONTRACT NO. 482.
ALSO SEE PLAT OF SURVEY BY RE. NO. 2808, COUNTY SURVEY NO. L. 57-B.

BISHOP SURVEYING INC.
P.O. BOX 729, HOOD RIVER, OR.
(503) 386-5122
PROJECT NO. 82081

RECEIVED BY
Umatilla County Surveyor
Date 11-17-82
Rec'd By BLS
No. 82-114-B

CERTIFIED RECORD OF LAND CORNER MONUMENTATION

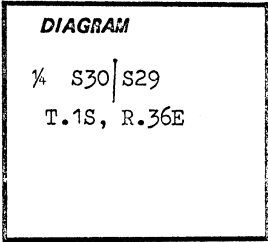
History of original corner establishment:

This corner was originally established by Deputy Herman D. Gradon in Oct. 1882 under contract No. 452.

Set a Basalt stone 22"x10"x5" marked ¼ on West face.

Scribed 3" Fir S85E-83 or 33 lks..

24" Pine N55W-9 lks..



Description of corner evidence found:

Stone 19"x10"x5" with ¼ chisled vertically on face on ground.

Orig. 24" Pine now charred remains of large Pine stump N55W-9 lks..

Description of monument and accessories | established to perpetuate the original location of this corner:

Set 2½"x30" Gal. steel pipe 26" in ground.

New Bearing Trees:

Marked

T. 1S R. 36E

8" Larch S70½W, 27.4 ft. scribed ¼S30BT and with a 1" Brass disk stamped PLS 896.

¼

S30 | S29


8" D-Fir N74E, 21.2 ft. scribed ¼S29BT and with a 1" Brass disk stamped PLS 896.

1982

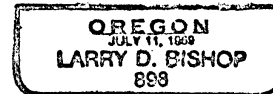
PLS 896

Set guard post North with sign 54-4 only.

Nailed 54-4 and BT signs to BT's and painted band and blazes red.



Larry D. Bishop



Office of County Surveyor County of Umatilla

State of Oregon, I hereby certify that the within instrument was filed in this office for record on the 17th day of November, 1982

David H. Rasmussen by Betty Hadd
(COUNTY OFFICIAL) (DEPUTY)

RECEIVED BY

Umatilla County Surveyor 790-276

Date 11-17-82

Rec'd By B.S.

No. 92-111-B