## SURVEYORS NARRATIVE:

THE PURPOSE OF THIS SURVEY IS TO DO A LOT LINE ADJUSTMENT TO MOVE A PORTION OF THE LOT LINE COMMON TO LOTS 23 AND 24, BLOCK 5, ORIGINAL TOWN OF HERMISTON, WEST TO THE CENTER OF A PARTITION WALL WHICH SEPARATES TWO OFFICES SO THE OFFICES CAN BE SEPARATED BY DEEDS.

TO ESTABLISH THE LOT CORNERS I TIED MONUMENTS SOUTH AND WEST OF THIS PROPERTY AND OLD BUILDING CORNERS ALONG MAIN STREET. I BASED THE BEARINGS ON THE BUILDING CORNERS ON MAIN STREET BEING EAST AND WEST.

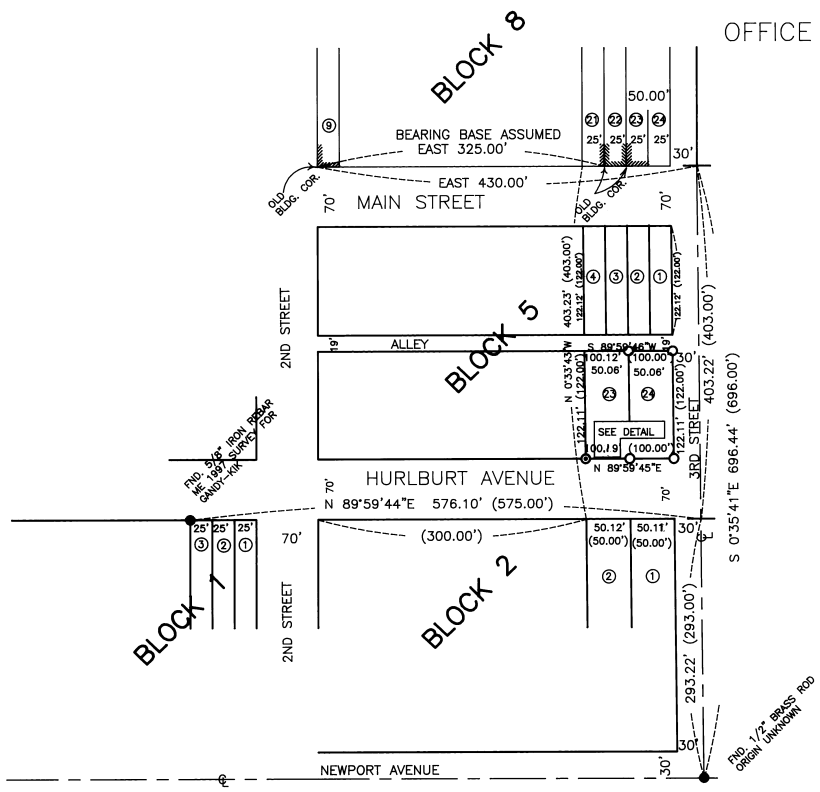


SCALE: 1" = 100'

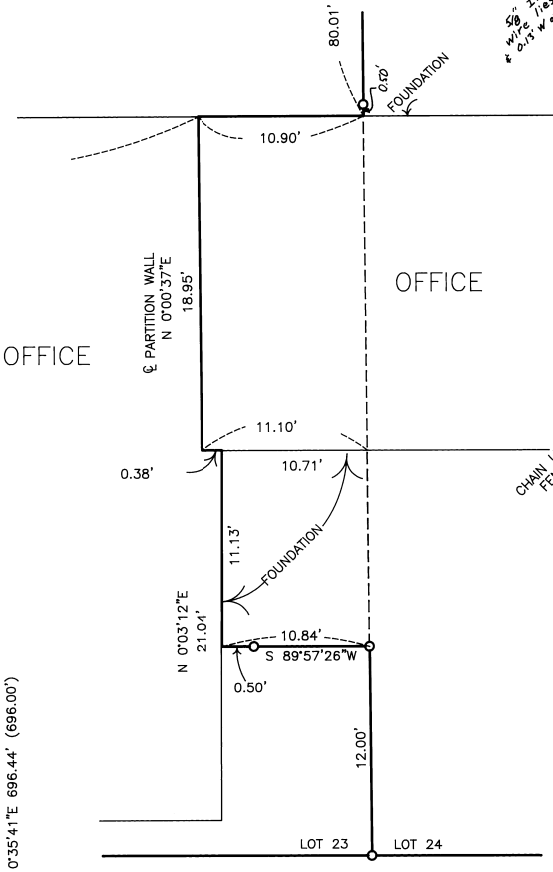


DETAIL OF DETAIL
NOT TO SCALE

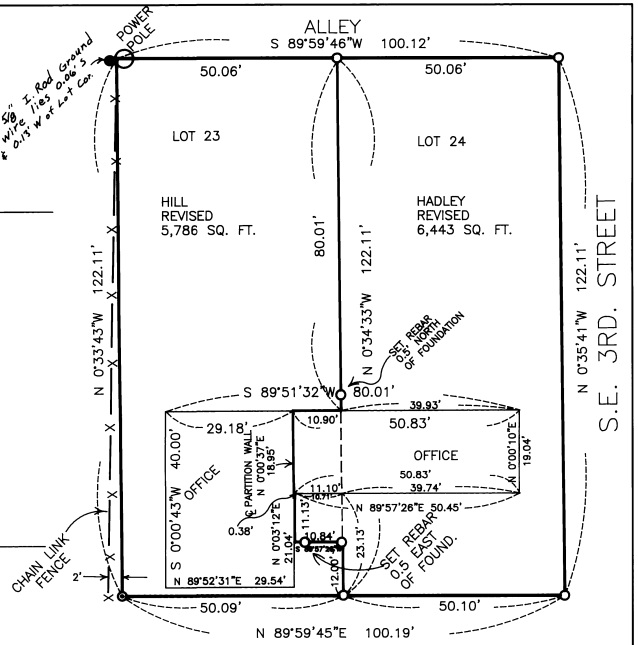


DETAIL OF OFFICE FOOT PRINT
SCALE: 1" = 20'

LEGEND:

- ● MONUMENTS FND.
- ⊙ SET NAIL IN CONCRETE
- ○ SET 5/8" X 30" IRON REBAR WITH PLASTIC CAP #951
- (000) OF RECORD, ORIGINAL PLAT OF TOWN OF HERMISTON, SW1/4, SEC. 11, T4N, R28E, W.M.

REGISTERED PROFESSIONAL LAND SURVEYOR
G. Dennis Edwards
OREGON JULY 16, 1971
G. DENNIS EDWARDS 951
RENEWS 12/31/99

SURVEY FOR HADLEY–HILL
IN BLOCK 5, ORIGINAL TOWN OF HERMISTON,
IN NE 1/4, SW 1/4, SEC. 11, T4N, R28E, W.M.
UMATILLA COUNTY, OREGON
5/11/99 JOB NO. S9904126
EDWARDS SURVEYING P.O. BOX 763
541–567–3336 HERMISTON, OREGON 97838
DRAWN BY: LLC

6-99
KK
No. 99-111-B