

RECEIVED

JUL 08 2009

UMATILLA COUNTY  
RECORDS

**THE BOARD OF COUNTY COMMISSIONERS OF UMATILLA  
COUNTY  
STATE OF OREGON**

**In the Matter of Surveying**  
**Jim Road,**  
**County Road No. 797**

)  
)  
)

**Order No. RD2009-34**

**WHEREAS,** the Umatilla County Director of Public Works has determined that the physical location of a portion of Jim Road, County Road No. 797, does not match existing road records and building encroachments exist on another portion of the road, and

**WHEREAS,** the road as currently traveled and used has been traveled and used in the same location for 10 years or more, and

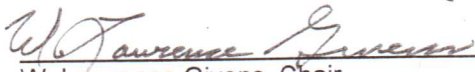
**WHEREAS,** ORS 368.201 provides a basis for initiation of legalization proceedings if a road as traveled and used for 10 years or more does not conform to the location of the road as described in county records and ORS 368.221 allows legalization of a road at a narrower than record width if building encroachments exist:


**NOW THEREFORE, IT IS HEREBY ORDERED** that Jim Road, County Road No. 797, located in Sections 26 and 27, Township 3 North, Range 33 E.W.M. from Duff Road to Highway 11, be surveyed in anticipation of legalization of the road.


**DATED** this 8<sup>th</sup> day of July, 2009.

UMATILLA COUNTY BOARD OF COMMISSIONERS

APPROVED AS TO FORM:

  
W. Lawrence Givens, Chair

  
Doug Olsen, County Counsel

  
William S. Hansell, Commissioner

ATTEST:  
OFFICE OF COUNTY RECORDS

**ABSENT**

Dennis D. Doherty, Commissioner

By:   
Records Officer

