OREGON STATE HIGHWAY DEPARTMENT

Located Line

HOLDMAN-HELIX SECTION

HOLDMAN HELIX ROAD

UMATILLA COUNTY

Scale: 1 inch = 100 feet

Traced by G.E.J. Aug. 1949

PART 2 OF 3
STA. 275+00 to STA. 520

DRG. NO. 6B-35-3

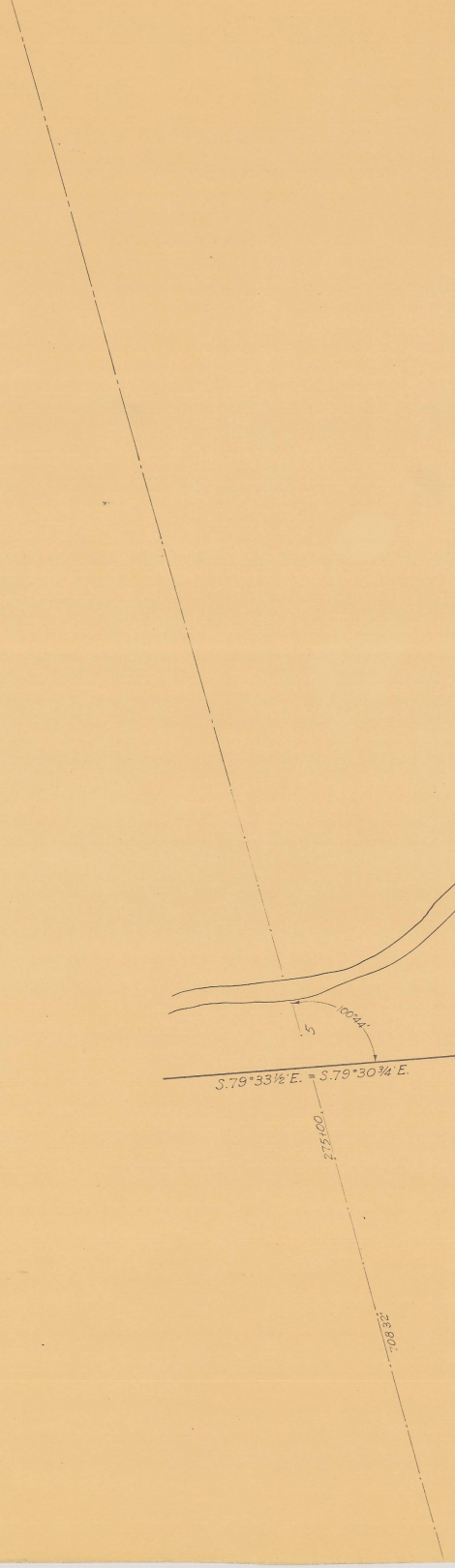
100°44'
5
S.79°33½'E. = S.79°30¾'E.
275+00
708.32'

Box "L"

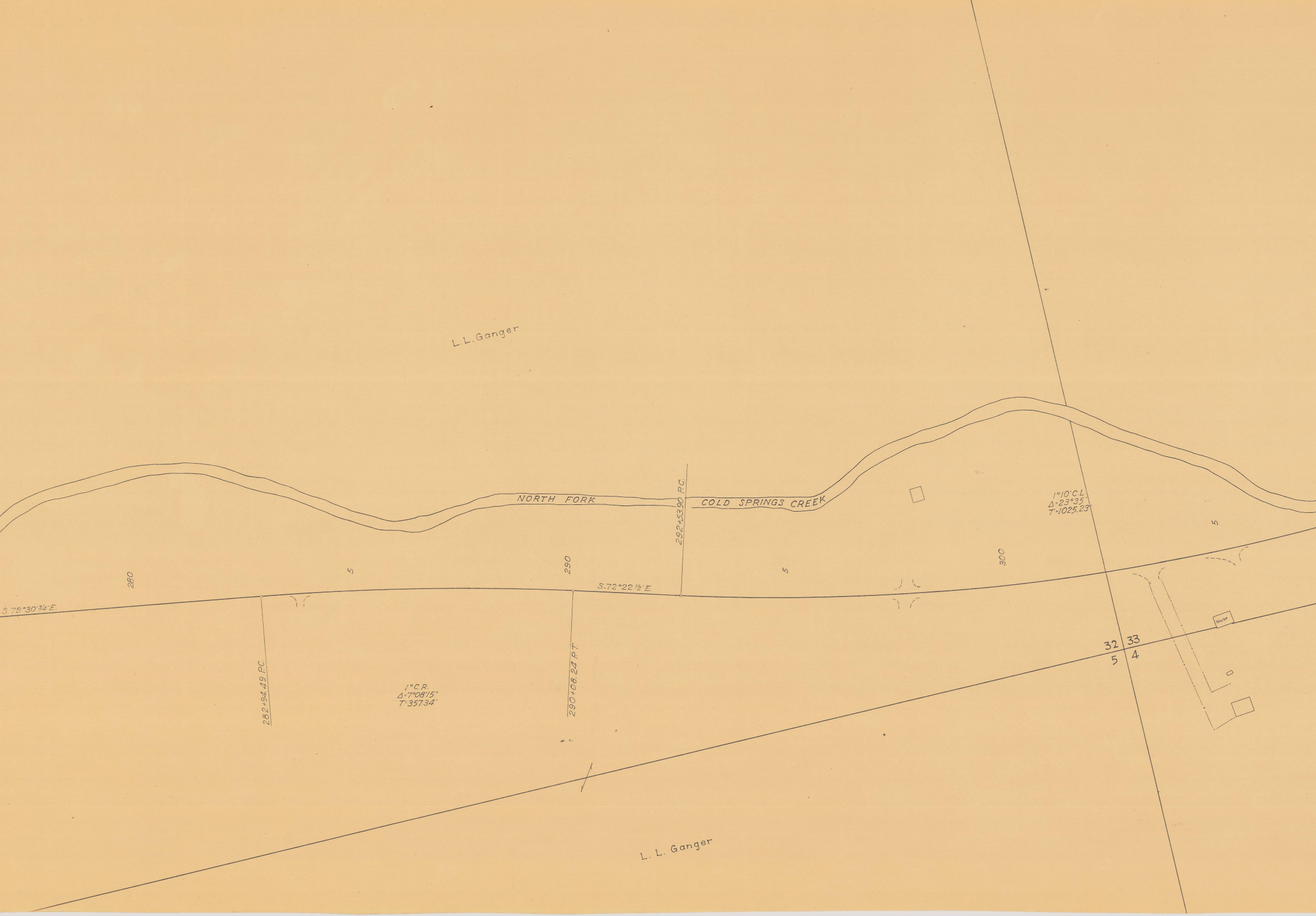
L.L.Ganger
NORTH FORK
COLD SPRINGS CREEK
292+53.90 P.C.
1°10'C.L.
Δ=23°35'
T=1025.23'
280
5
290
5
300
5
S.79°30'¾'E.
S.72°22½'E.
282+94.49 P.C.
290+08.24 P.T.
1°C.R.
Δ=7°08'15"
T=357.34'
House
32
33
5
4
L. L. Ganger

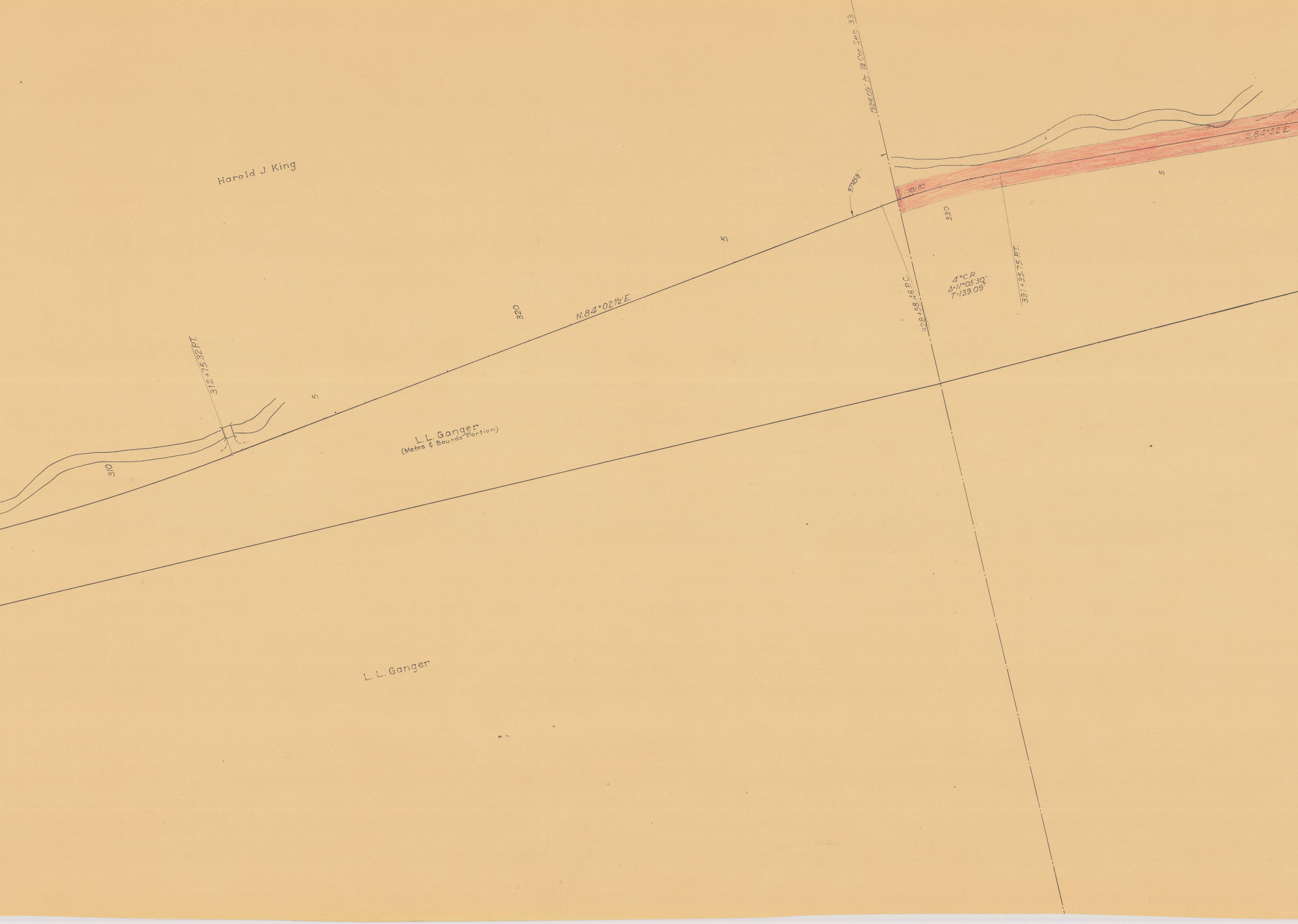
Harold J. King
1926.09' to 1/4 Cor. Sec. 33
97°45½'
101.82'
S.84°52'E.
5
330
328+58.46 P.C.
4°C.R.
Δ=11°05'30"
T=139.09'
331+35.75 P.T.
5
N.84°02½'E.
320
312+75.32 P.T.
5
310
L.L. Ganger
(Metes & Bounds Portion)
L.L. Ganger

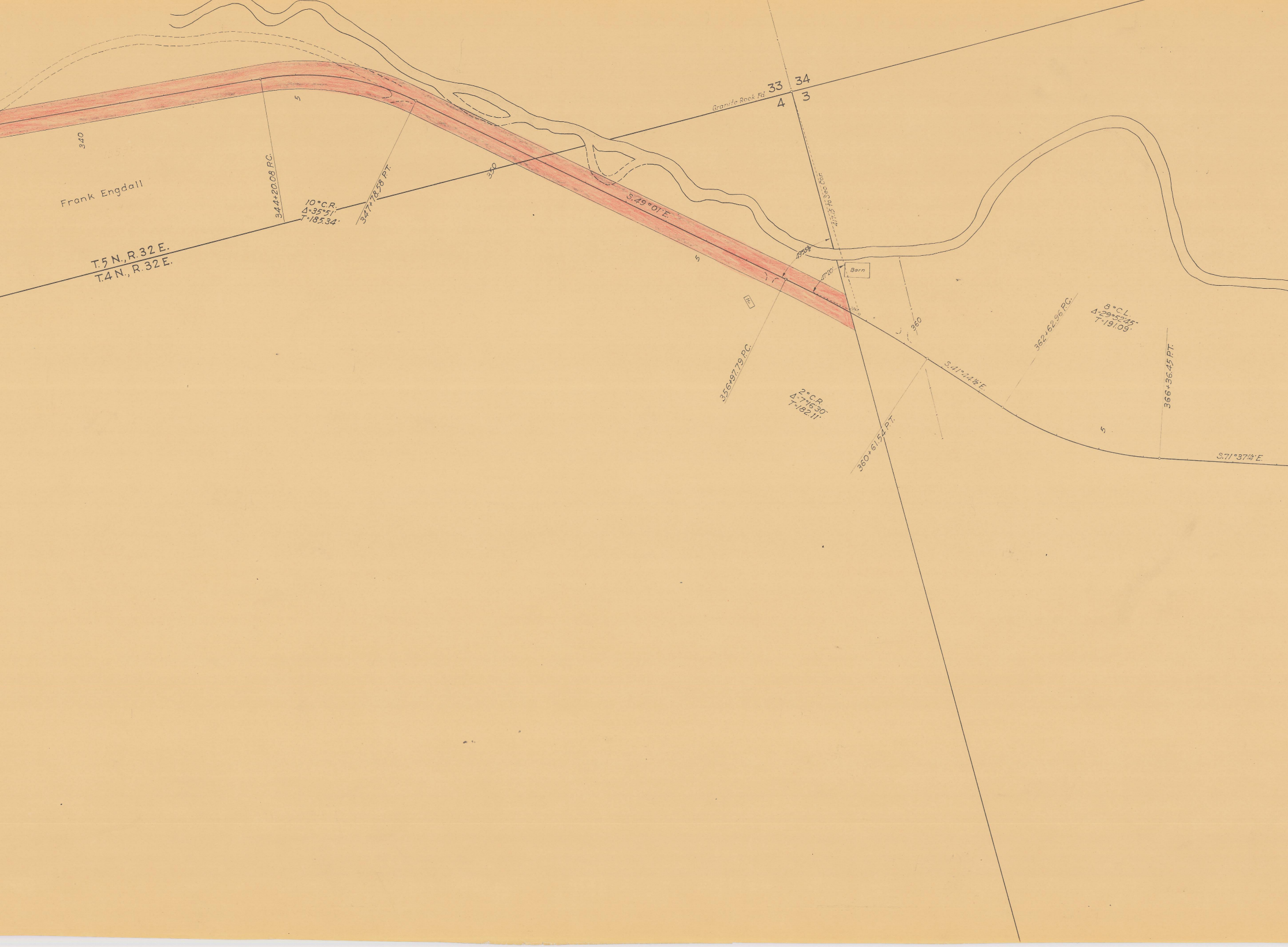
340
5
Frank Engdall
344+20.08 P.C.
10°C.R.
Δ=35°51'
T=185.34'
347+78.58 P.T.
350
T.5 N., R.32 E.
T.4 N., R.32 E.
Granite Rock Rd.
33
34
4
3
S.49°01'E.
417.15 to Sec Cor.
49°55½'
47°20'
Barn
5
356+97.79 P.C.
2°C.R.
Δ=7°16'30"
T=182.11'
360
360+61.54 P.T.
S.41°44½'E.
362+62.96 P.C.
8°C.L.
Δ=29°52'45"
T=191.09'
366+36.45 P.T.
5
S.71°37¼'E.

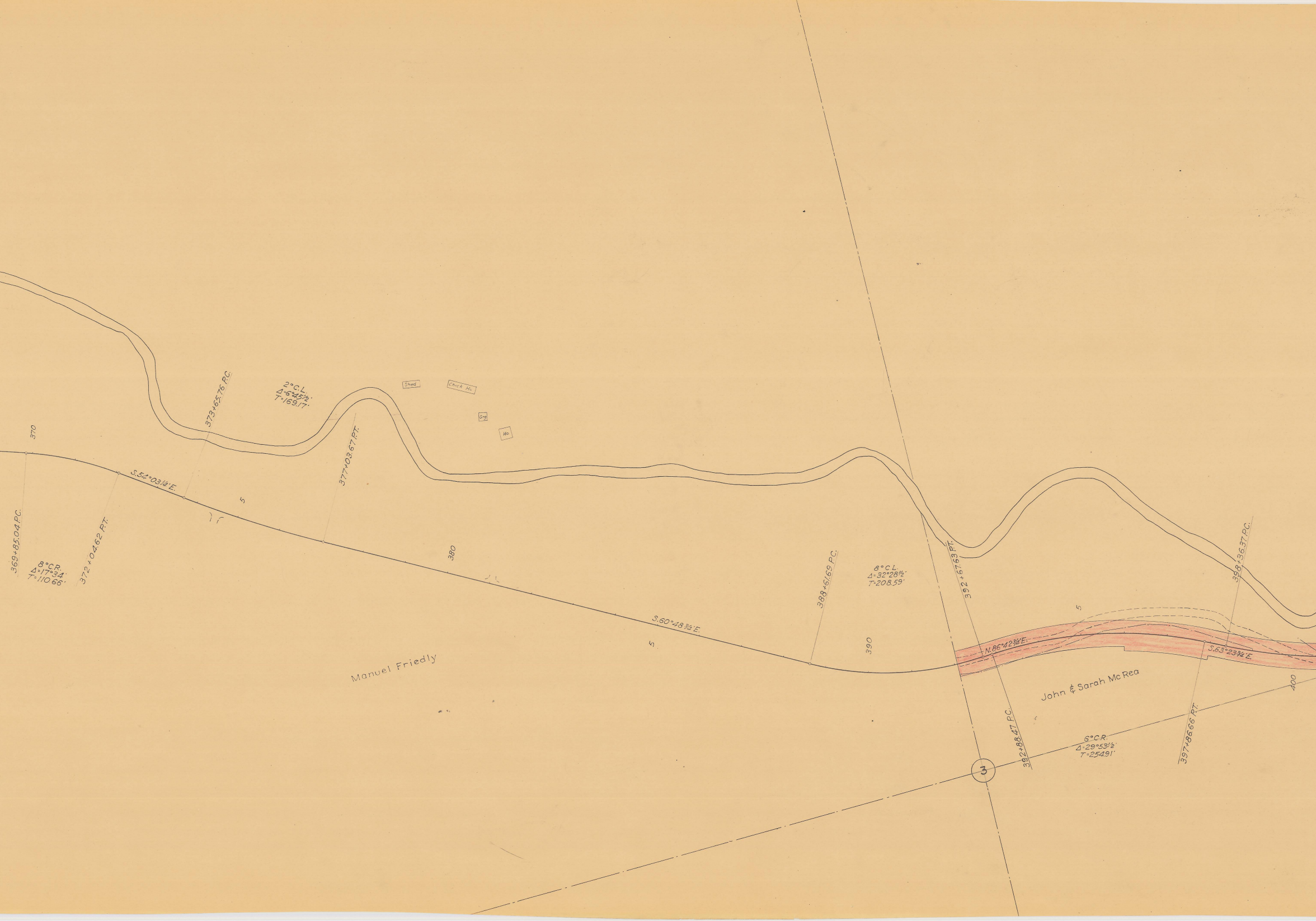
370
369+85.04 P.C.
8°C.R.
Δ=17°34'
T=110.66'
372+04.62 P.T.
S.54°03¼'E.
373+65.76 P.C.
2°C.L.
Δ=6°45½'
T=169.17'
Shed
Chick Ho
Grg
Ho
377+03.67 P.T.
5
380
Manuel Friedly
S.60°48¾'E.
5
388+61.69 P.C.
390
8°C.L.
Δ=32°28½'
T=208.59'
392+67.63 P.T.
N.86°42¾'E.
5
398+36.37 P.C.
S.63°23¾'E.
John & Sarah Mc Rea
400
392+88.47 P.C.
6°C.R.
Δ=29°53½'
T=254.91'
397+86.66 P.T.
3

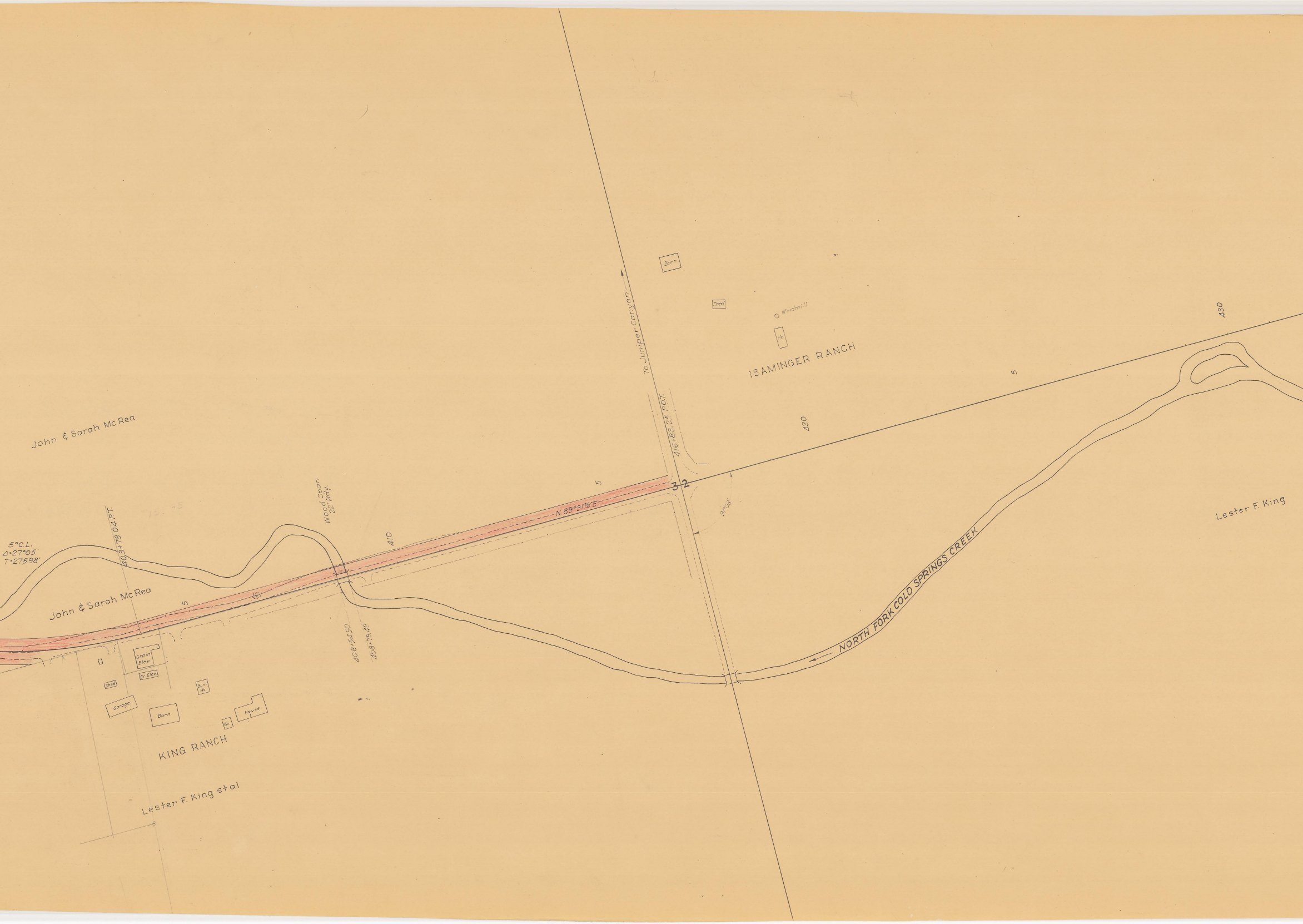
John & Sarah McRea
5°C.L.
Δ=27°05'
T=275.98'
403+78.04 P.T.
Wood Span
22' Rdy.
410
5
N.89°31½'E.
3 2
416+83.25 P.O.T.
91°03'
To Juniper Canyon
Barn
Shed
Windmill
Ho.
ISAMINGER RANCH
420
5
430
John & Sarah McRea
5
408+54.50
408+79.40
Grain Elev.
Gr. Elev.
Shed
Bunk Ho.
Garage
Barn
Gr.
House
KING RANCH
Lester F. King et al
NORTH FORK COLD SPRINGS CREEK
Lester F. King


T.4 N., R.32 E.
5
N.89°31¼'E.
440
90°40'
5
445+23.5
2
449+49.27 Δ
Δ=0°16½' Rt.