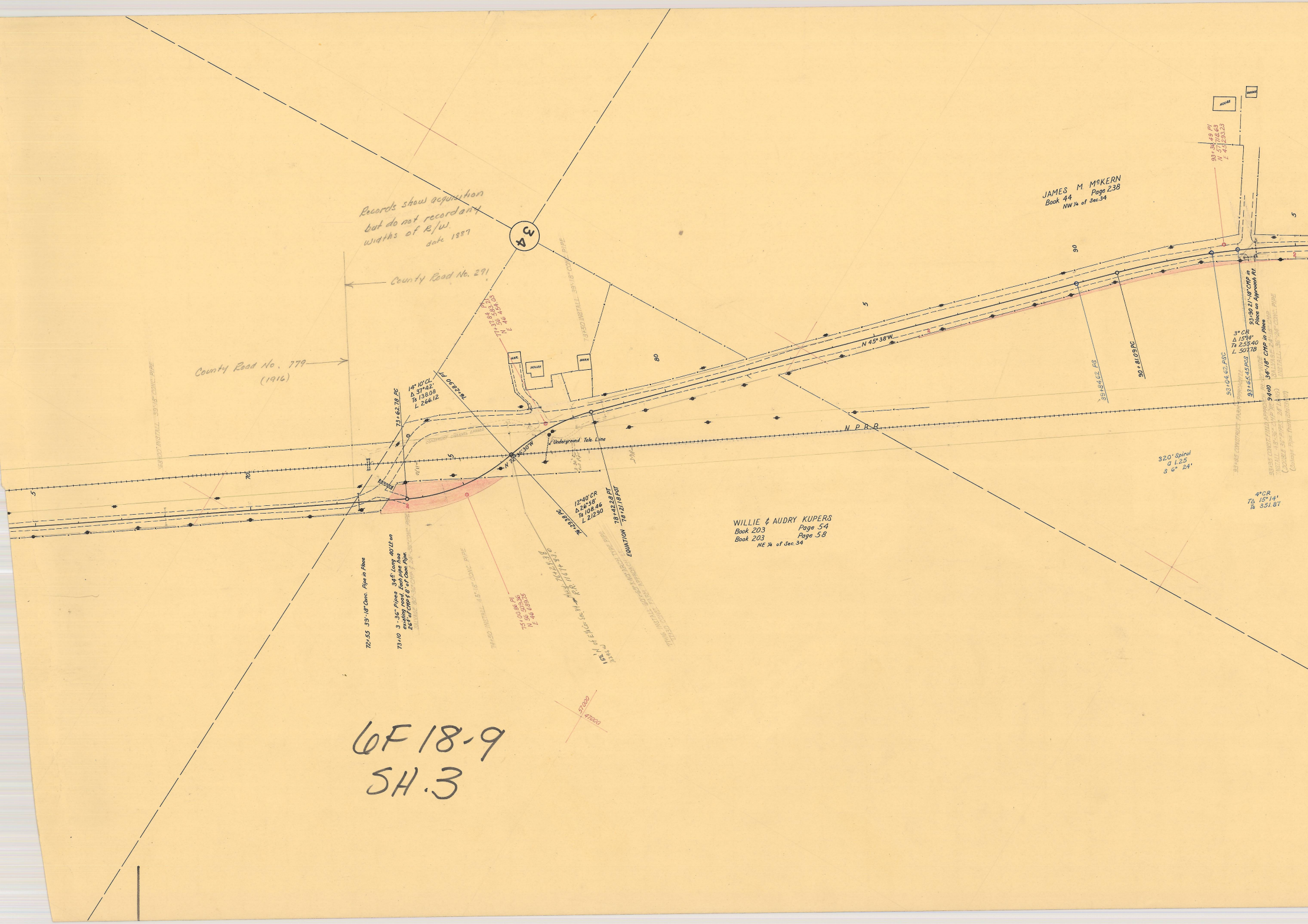
Records show acquisition
but do not record any
widths of R/W.
date 1887
34
County Road No. 291
County Road No. 779
(1916)
77+37.84 PI
N 56 583.21
E 46 454.03
73+50 INSTALL 39'-18" CONC. PIPE
GAR.
HOUSE
BARN
80
14° 10' CL
Δ 37° 42'
Ts 138.08
L 266.12
73+62.78 PC
76+28.90 PT
CONSTRUCT CHANNEL CHANGE
Underground Tele. Line
N 72° 36' 30" W
5
70
12° 40' CR
Δ 26° 58'
Ts 108.46
L 212.90
76+29.38 PC
78+42.28 PT
78+21.18 POT
EQUATION
N 45° 38' W
N.P.R.R.
72+55 39'-18" Conc. Pipe in Place
73+10 3-36" Pipes 34½' Long 40' Lt on existing road. Each pipe has 26½' of CMP & 8' of Conc. Pipe.
SALVAGE 80'-36" CMP & 24'-36" CONC. PIPE
74+50 INSTALL 45'-18" CONC. PIPE
75+00.86 PI
N 56 509.36
E 46 689.75
Hwy. 76+29.38
R.R. 116+41.30
152' N of E¼ Cor. Sec. 34
77+16 INSTALL 60'-63"x40" ARCH TYPE PIPE
77+30 CONST. FARM APPROACH LT.
57000
47000
WILLIE & AUDRY KUPERS
Book 203 Page 54
Book 203 Page 58
NE ¼ of Sec. 34
JAMES M. McKERN
Book 44 Page 238
NW ¼ of Sec. 34
90
HOUSE
GARAGE
93+36.49 PI
N 57 718.63
E 45 293.23
89+84.62 PS
90+81.09 PC
93+04.62 PSC
93+65.45 PCS
3° CR
Δ 15° 14'
Ts 255.40
L 507.78
93+90 21'-18" CMP in Place on Approach Rt.
94+10 34'-18" CMP in Place
93+85 CONSTRUCT FARM APPROACH LT.
93+95 CONST. FIELD APPROACH RT. 20' WIDE
INSTALL 48'-36" CMP RT.
(DOUBLE 36" PIPES 24' LONG)
SALVAGE 24'-18" CMP
INSTALL 36'-24" CONC. PIPE
(Salvage Pipe from Sta 73+10)
320' Spiral
a 1.25
S 6° 24'
4° CR
TΔ 15° 14'
Ts 351.87

6F 18-9
SH. 3

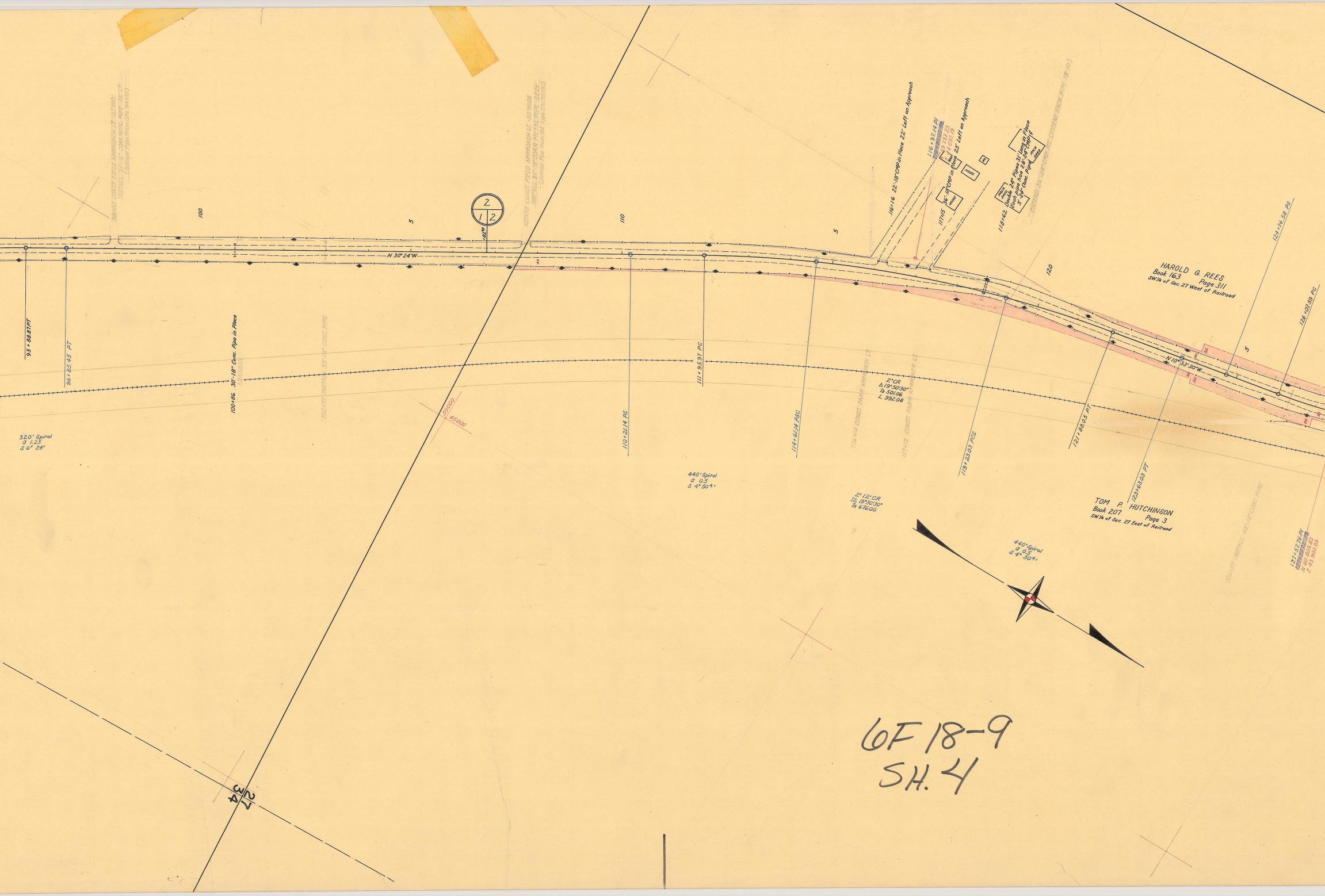
98+00 CONST. FIELD APPROACH LT. -20' WIDE
INSTALL 24'-18" CORR. METAL PIPE 22' LT.
(Salvage Pipe from Sta. 94+10)
100
5
2
1 2
82.29
107+70 CONST. FIELD APPROACH LT. -20' WIDE
INSTALL 21'-18" CORR. METAL PIPE 22' LT.
(Salvage Pipe from Rd. Appr. Sta. 93+90)
N 30° 24' W
110
5
116+16 22'-18" CMP in Place 22' Left on Approach
116+97.14 PI
N 59 757.23
E 44 097.19
117+15 36'-18" CMP in Place 23' Left on Approach
HOUSE
HOUSE
118+62 Double 24" Pipes 31' Long in Place
Each pipe has 28'-24" CMP & 3'-24" Conc. Pipe
MACH SHED
MACH SHED
EXTEND 36'-24" CMP RT. (EXTEND EACH PIPE 18' RT.)
120
HAROLD G. REES
Book 163 Page 311
SW¼ of Sec. 27 West of Railroad
124+74.58 PS
126+07.59 PC
5
N 10° 33' 30" W
50
30
40
30
50
20
40
95+88.87 PT
96+85.45 PT
100+86 30'-18" Conc. Pipe in Place
ABANDON
102+97 INSTALL 39'-18" CONC. PIPE
59000
45000
320' Spiral
a 1.25
S 6° 24'
110+21.14 PS
111+95.97 PC
114+61.14 PSC
116+14 CONST. FARM APPROACH LT.
117+12 CONST. FARM APPROACH LT.
2° CR
Δ 19° 50' 30"
Ts 501.06
L 992.08
119+23.03 PCS
121+88.05 PT
123+63.03 PT
440' Spiral
a 0.5
S 4° 50'
2° 12' CR
TΔ 19° 50' 30"
Ts 676.00
440' Spiral
a 0.5
S 4° 50'
TOM P. HUTCHINSON
Book 207 Page 3
SW¼ of Sec. 27 East of Railroad
126+37 INSTALL 48'-18" CONC. PIPE
127+57.76 PI
N 60 809.83
E 43 900.89
27
34

6F 18-9
SH. 4

T. 5 N. — R. 33 E.W.M.

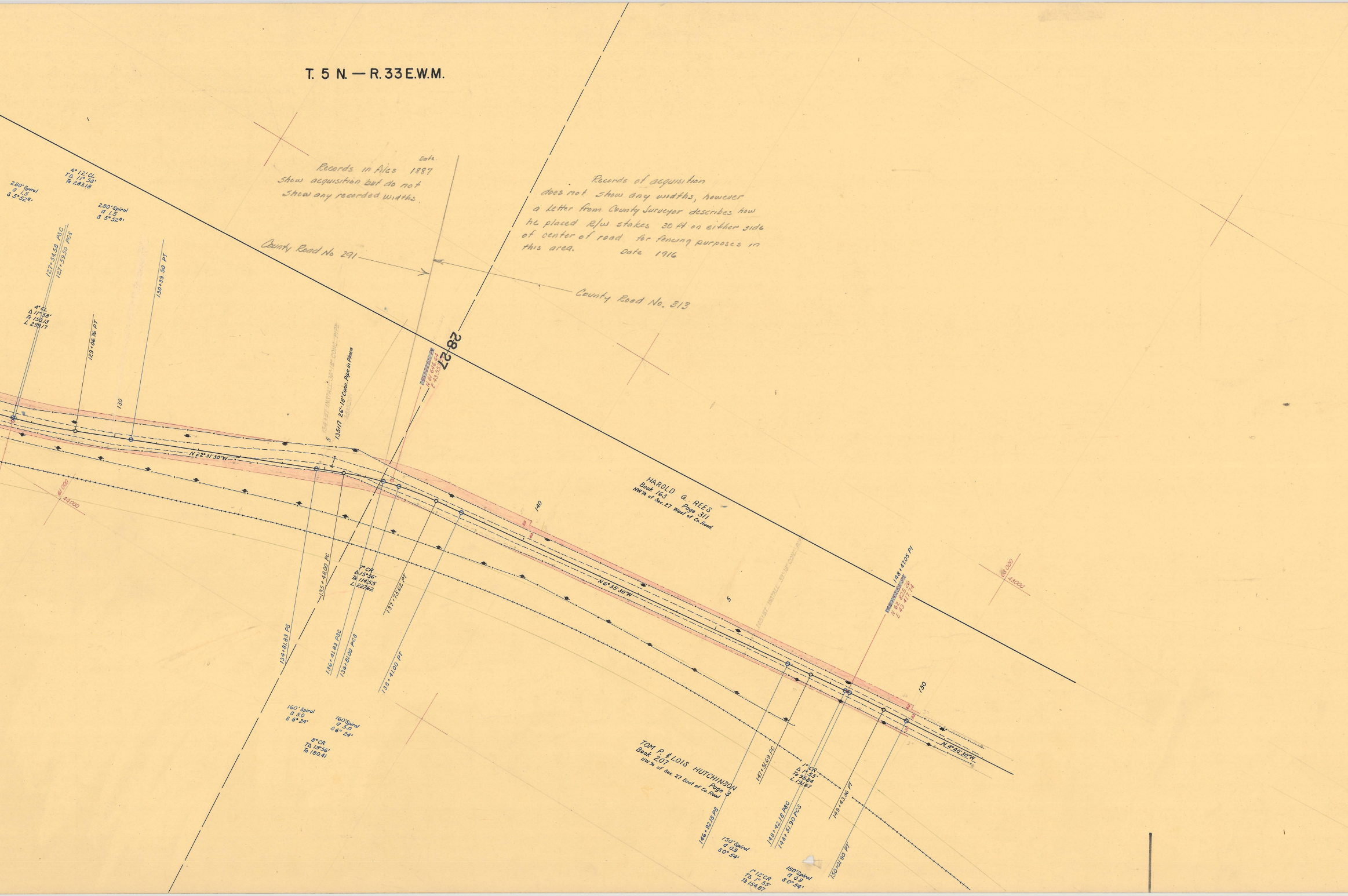

Date.
Records in files 1887
Show acquisition but do not
Show any recorded widths.

Records of acquisition
does not show any widths, however
a letter from County Surveyor describes how
he placed R/W stakes 30 ft on either side
of center of road for fencing purposes in
this area. Date 1916

County Road No 291
County Road No. 313
28
27
HAROLD G. REES
Book 163 Page 311
NW¼ of Sec. 27 West of Co. Road.
TOM P. & LOIS HUTCHINSON
Book 207 Page 3
NW¼ of Sec. 27 East of Co. Road
280' Spiral
a 1.5
S 5°52'
4° 12' CL
TΔ 11° 58'
Ts 283.18
280' Spiral
a 1.5
S 5°52'
127+54.58 PSC
127+59.50 PCS
130+39.50 PT
4° CL
Δ 11° 58'
Ts 150.13
L 299.17
129+06.76 PT
130
134+87 INSTALL 36'-18" CONC. PIPE
135+17 26'-18" Conc. Pipe in Place
ABANDON
5
N 61 646.64
E 43 553
N 22° 31' 30" W
61000
44000
140
134+81.83 PS
135+48.00 PC
7° CR
Δ 15° 56'
Ts 114.55
L 227.62
136+41.83 PSC
136+81.00 PCS
137+75.62 PT
138+41.00 PT
160' Spiral
a 5.0
S 6° 24'
160' Spiral
a 5.0
S 6° 24'
8° CR
TΔ 15° 56'
Ts 180.41
N 6° 35' 30" W
145+87 INSTALL 39'-18" CONC. PIPE
148+47.05 PI
N 62 825.26
E 43 417.74
63000
43000
150
N 4° 40' 30" W
146+92.18 PS
147+51.69 PC
1° CR
Δ 1° 55'
Ts 95.84
L 191.67
148+42.18 PSC
148+51.90 PCS
149+43.36 PT
150+01.90 PT
150' Spiral
a 0.8
S 0° 54'
1° 12' CR
TΔ 1° 55'
Ts 154.87
150' Spiral
a 0.8
S 0° 54'
50
40
40
30
30

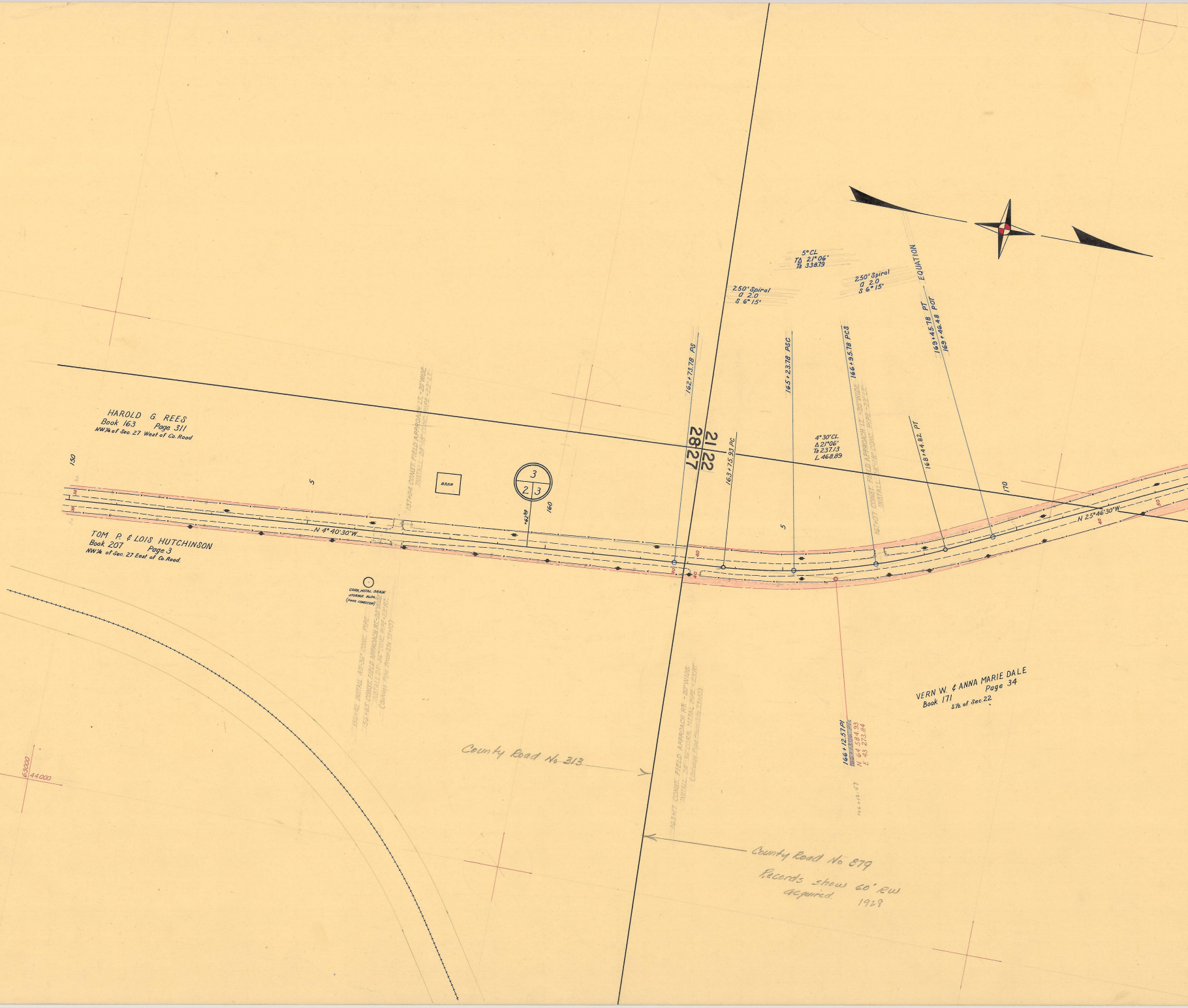
HAROLD G. REES
Book 163 Page 311
NW¼ of Sec. 27 West of Co. Road
TOM P. & LOIS HUTCHINSON
Book 207 Page 3
NW¼ of Sec. 27 East of Co. Road
VERN W. & ANNA MARIE DALE
Book 171 Page 34
S½ of Sec. 22
150
5
160
170
N 4°40'30"W
N 25°46'30"W
BARN
3
2 3
162+73.78 PS
163+75.93 PC
165+23.78 PSC
166+95.78 PCS
168+44.82 PT
169+45.78 PT
169+46.48 POT
EQUATION
250' Spiral
a 2.0
S 6°15'
5°CL
TΔ 21°06'
Ts 338.79
4°30'CL
Δ 21°06'
Ts 237.13
L 468.89
21 22
28 27
166+12.57 PI
N 64 584.93
E 43 273.84
166+12.57
CORR. METAL GRAIN STORAGE BLDG. (POOR CONDITION)
157+04 CONST. FIELD APPROACH LT. - 20' WIDE
INSTALL 24'-18" CONC. PIPE - 22' LT.
156+42 INSTALL 40'-36" CONC. PIPE
156+65 CONST. FIELD APPROACH RT. - 20' WIDE
INSTALL 24'-36" CONC. PIPE - 23' RT.
(Salvage Pipe From Sta. 73+10)
163+17 CONST. FIELD APPROACH RT. - 20' WIDE
INSTALL 24'-36" CORR. METAL PIPE - 23' RT.
(Salvage Pipe From Sta. 73+10)
167+07 CONST. FIELD APPROACH LT. - 20' WIDE
INSTALL 24'-18" CONC. PIPE - 22' LT.
County Road No 313
County Road No 879
Records show 60' RW acquired. 1928
63000
44000

6F 18-9
SH.5

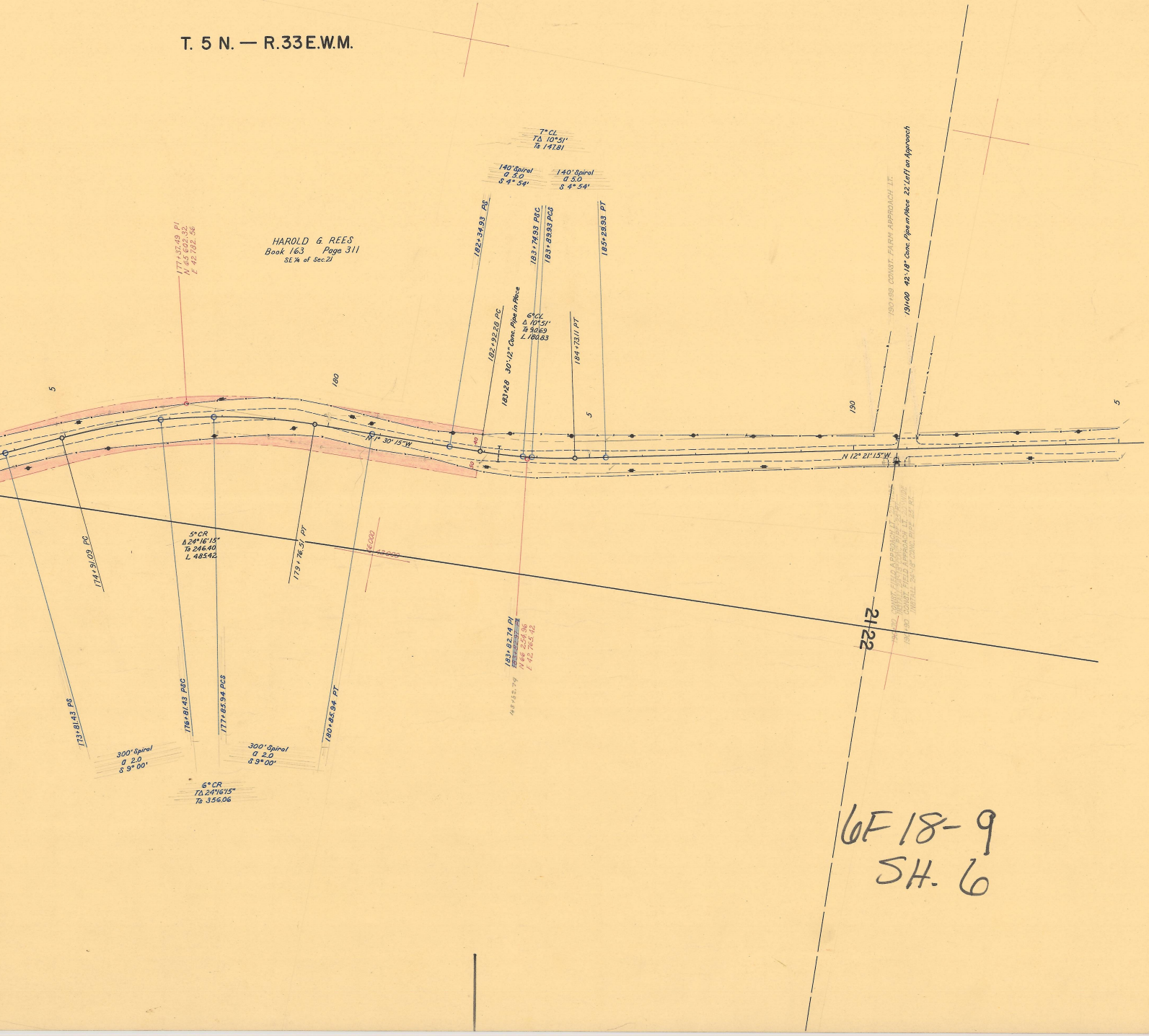
T. 5 N. — R.33 E.W.M.
HAROLD G. REES
Book 163 Page 311
SE ¼ of Sec.21
177+37.49 PI
N 65 602.32
E 42 782.56
7° CL
TΔ 10°51'
Ts 147.81
140' Spiral
a 5.0
S 4° 54'
140' Spiral
a 5.0
S 4° 54'
182+34.93 PS
183+74.93 PSC
183+89.93 PCS
185+29.93 PT
182+92.28 PC
183+28 30'-12" Conc. Pipe in Place
6° CL
Δ 10°51'
Ts 90.69
L 180.83
184+73.11 PT
190+99 CONST. FARM APPROACH LT.
191+00 42'-18" Conc. Pipe in Place 22' Left on Approach
180
190
5
5
5
40
50
N 1° 30' 15" W
N 12° 21' 15" W
174+91.09 PC
5° CR
Δ 24°16'15"
Ts 246.40
L 485.42
179+76.51 PT
46000
43000
183+82.74 PI
N 66 254.96
E 42 765.42
183+82.79
21
22
173+81.43 PS
176+81.43 PSC
177+85.94 PCS
180+85.94 PT
300' Spiral
a 2.0
S 9° 00'
300' Spiral
a 2.0
S 9° 00'
6° CR
TΔ 24°16'15"
Ts 356.06

6F 18-9
SH. 6