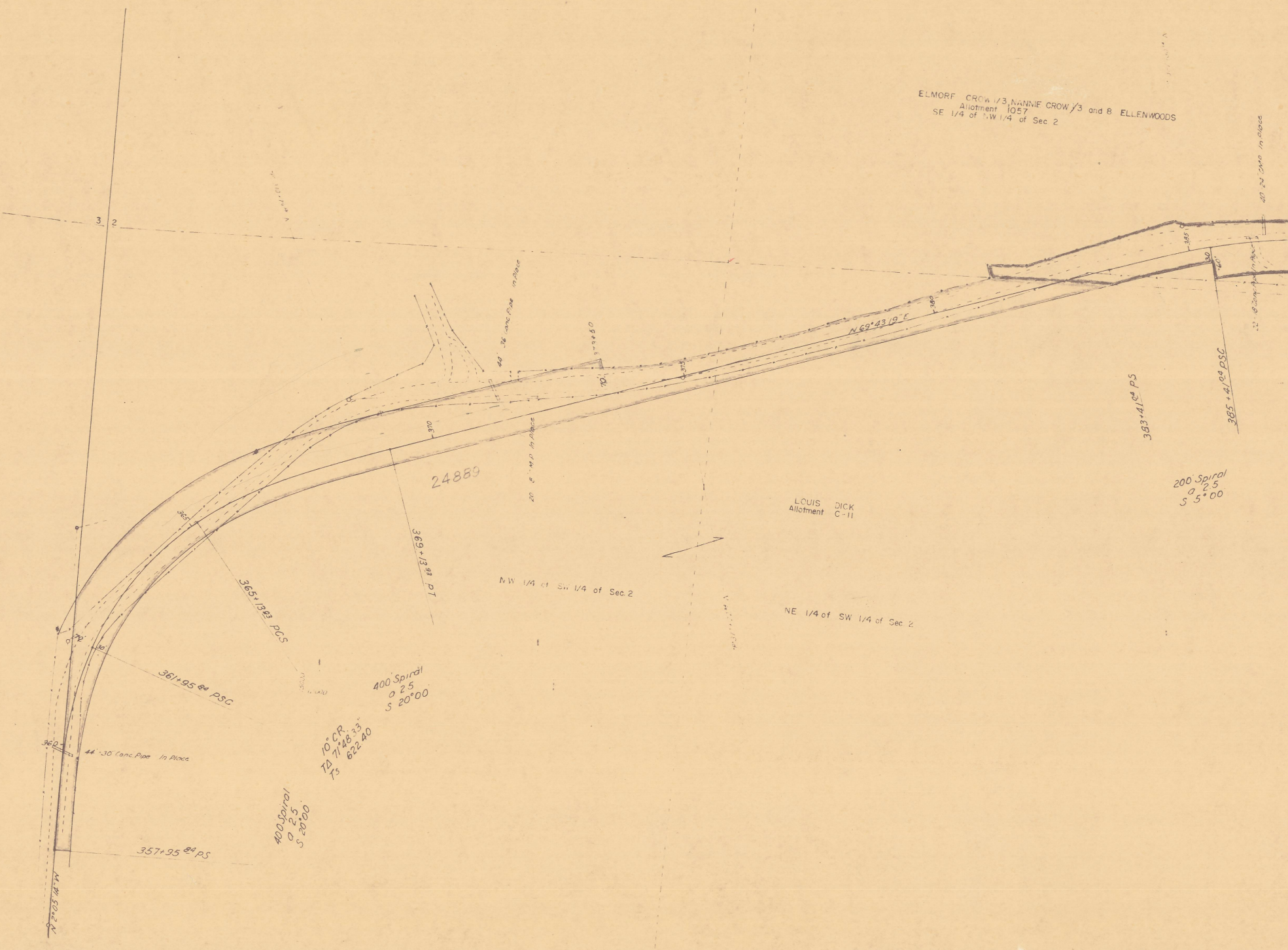

ELMORF CROW 1/3, NANNIE CROW 1/3 and 8 ELLENWOODS
Allotment 1057
SE 1/4 of NW 1/4 of Sec 2
3
2
40' 36" Conc Pipe In Place
3+37+50
70'
N 69°43'19" E
370
375
380
385
30
60'
40' 24" CMP In Place
32' 18" Conc Pipe In Place
383+41.04 PS
385+41.04 PSC
200' Spiral
a 2.5
S 5°00
24889
20' 8" M.P. In Place
369+13.93 PT
365
365+13.93 PCS
LOUIS DICK
Allotment C-11
NW 1/4 of SW 1/4 of Sec. 2
NE 1/4 of SW 1/4 of Sec. 2
70'
30'
361+95.84 PSC
400' Spiral
a 2.5
S 20°00
10° CR.
TΔ 71°48'33"
Ts 622.40
360
44' 30" Conc. Pipe In Place
400 Spiral
a 2.5
S 20°00
357+95.84 PS
N 2°05'14" W

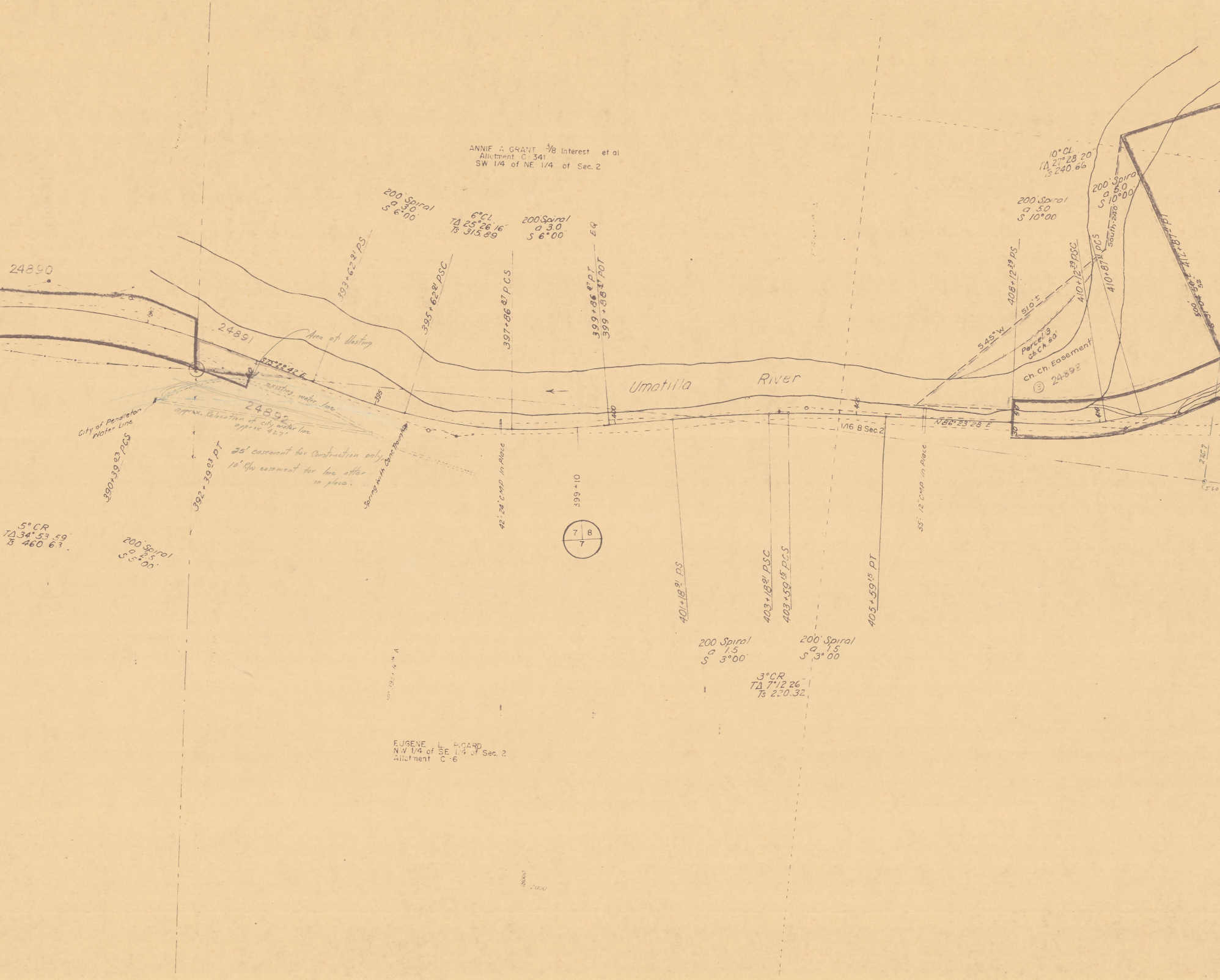
ANNIE A GRANT 3/8 Interest et al
Allotment C 341
SW 1/4 of NE 1/4 of Sec. 2
24890
24891
24892
Area of blasting
S75°22'42"E
existing water line
395
City of Pendleton Water Line
approx. Relocation of city water line approx 427'
25' easement for Construction only.
10' R/W easement for line after in place.
Spring with Conc Trough
390+39.03 PCS
392+39.03 PT
393+62.21 PS
395+62.21 PSC
397+86.87 PCS
399+86.87 PT
399+88.37 POT
EQ
399+10
400
42' 24" CMP in Place
5°CR
TΔ 34°53'59"
Ts 460.63
200' Spiral
a 2.5
S 5°00'
200' Spiral
a 3.0
S 6°00'
6°CL
TΔ 25°26'16"
Ts 315.89
200' Spiral
a 3.0
S 6°00
Umatilla River
7 8
7
401+18.91 PS
403+18.91 PSC
403+59.15 PCS
405+59.15 PT
200 Spiral
a 1.5
S 3°00'
200' Spiral
a 1.5
S 3°00
3°CR
TΔ 7°12'26"
Ts 220.32
405
1/16 8 Sec 2
55' 12" CMP in Place
N86°23'28"E
10°CL
TΔ 27°28'20"
Ts 240.66
200' Spiral
a 5.0
S 10°00
200' Spiral
a 5.0
S 10°00'
408+12.39 PS
410+12.39 PSC
410+87.11 PCS
412+87.11 PT
South 240
S45°W
510'±
Parcel 3
ch. ch. 60'
ch. ch. Easement
③ 24893
30
30
410
500' S 31°04'52" E
285.7
560
EUGENE L. PICARD
NW 1/4 of SE 1/4 of Sec. 2
Allotment C 6

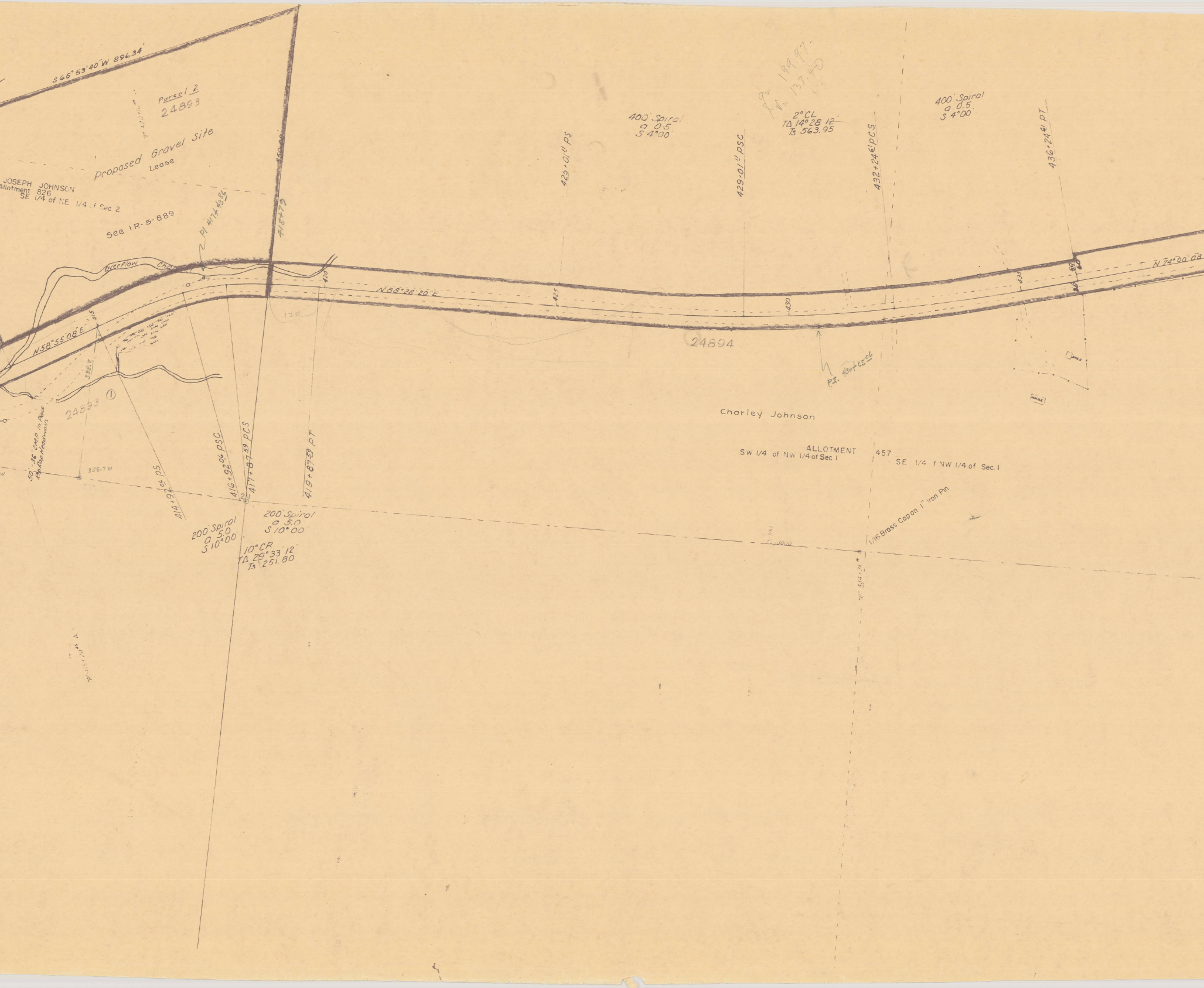
S66°53'40"W 896.34'
Parcel 2
24893
Proposed Gravel Site
Lease
JOSEPH JOHNSON
Allotment 826
SE 1/4 of NE 1/4 of Sec 2
See IR-5-889
PI 417+43.86
550.00'
418+79
Overflow Channel
415
420
N58°55'08"E
N88°28'20"E
120
338.7
24893 ①
50'-36" C.M.P. in Place
Rip Rap Headwalls
358.7 W
414+92.06 PS
416+92.06 PSC
417+87.59 PCS
419+87.59 PT
200' Spiral
a 5.0
S 10°00'
200' Spiral
a 5.0
S 10°00
10° CR
TΔ 29°33'12"
Ts 251.80
425+01.11 PS
400' Spiral
a 0.5
S 4°00
429+01.11 PSC
2° CL
TΔ 14°28'12"
Ts 563.95
199.97
133.40
432+24.61 PCS
400' Spiral
a 0.5
S 4°00
436+24.61 PT
425
430
435
N 74°00'08
24894
P.I. 430+65.06
Shed
House
Charley Johnson
ALLOTMENT 457
SW 1/4 of NW 1/4 of Sec 1
SE 1/4 of NW 1/4 of Sec. 1
1/16 Brass Cap on 1" Iron Pin
13000
434+31

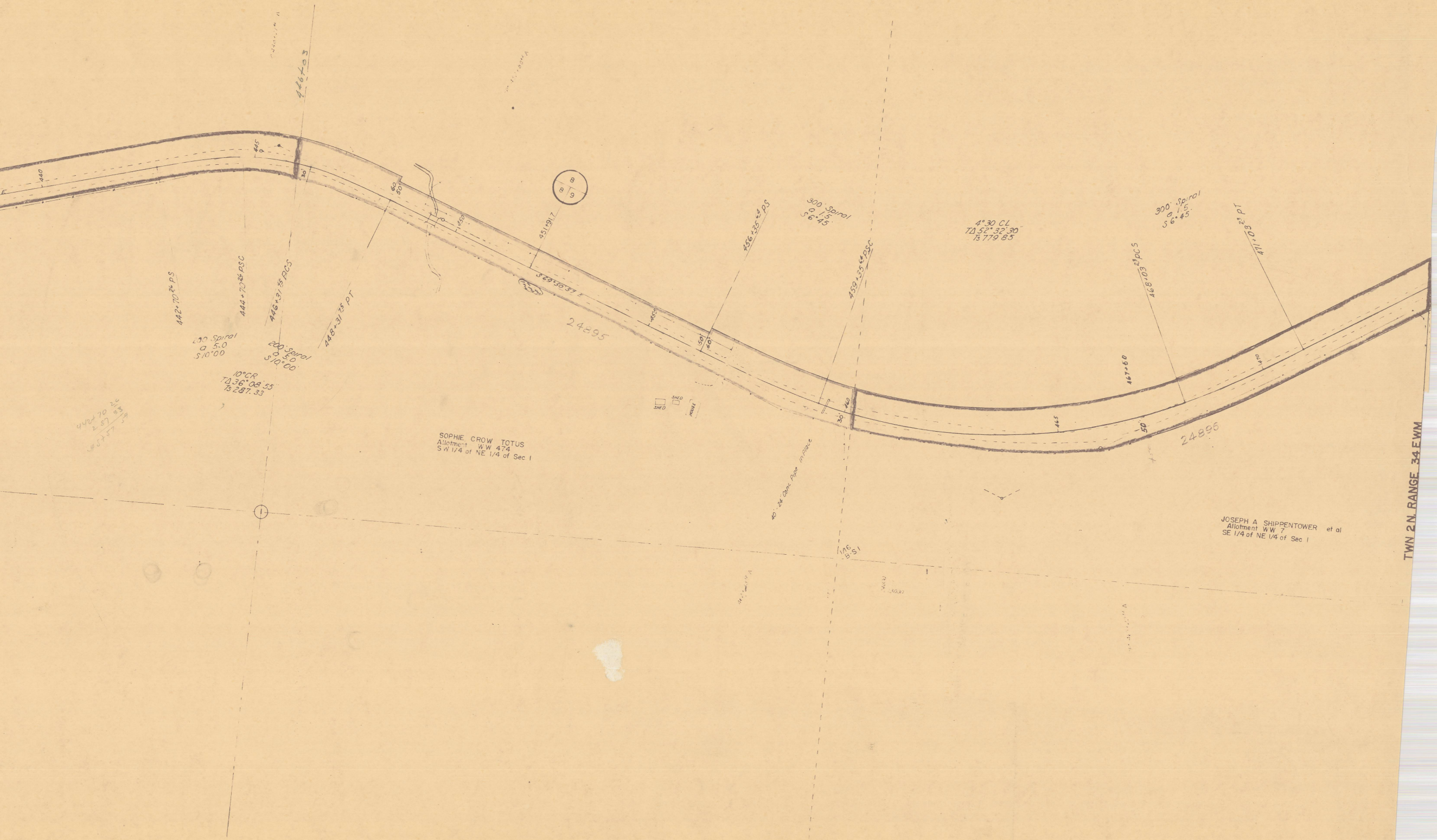
440
445
444+03
30
60
50
450
8
8 9
451+91.7
S69°50'37"E
24895
455
456+35.63 PS
300' Spiral
a 1.5
S 6°45'
50
60
459+35.63 PSC
460
30
4°30 CL
TΔ 52° 32' 30"
Ts 779.85
468+03.23 PCS
300' Spiral
a 1.5
S 6°45'
471+03.23 PT
467+60
465
470
50
24895
442+70.26 PS
444+70.26 PSC
446+31.75 PCS
448+31.75 PT
200 Spiral
a 5.0
S 10°00
200 Spiral
a 5.0
S 10°00
10°CR
TΔ 36° 08' 55
Ts 287.33
442+70.26
2 87.33
445+57.59
SHED
SHED
SHED
SOPHIE CROW TOTUS
Allotment WW 474
SW 1/4 of NE 1/4 of Sec 1
40' 24" Conc Pipe In Place
1/16
B.S.1
1
JOSEPH A SHIPPENTOWER et al
Allotment WW 7
SE 1/4 of NE 1/4 of Sec 1
TWN 2N. RANGE 34 EWM