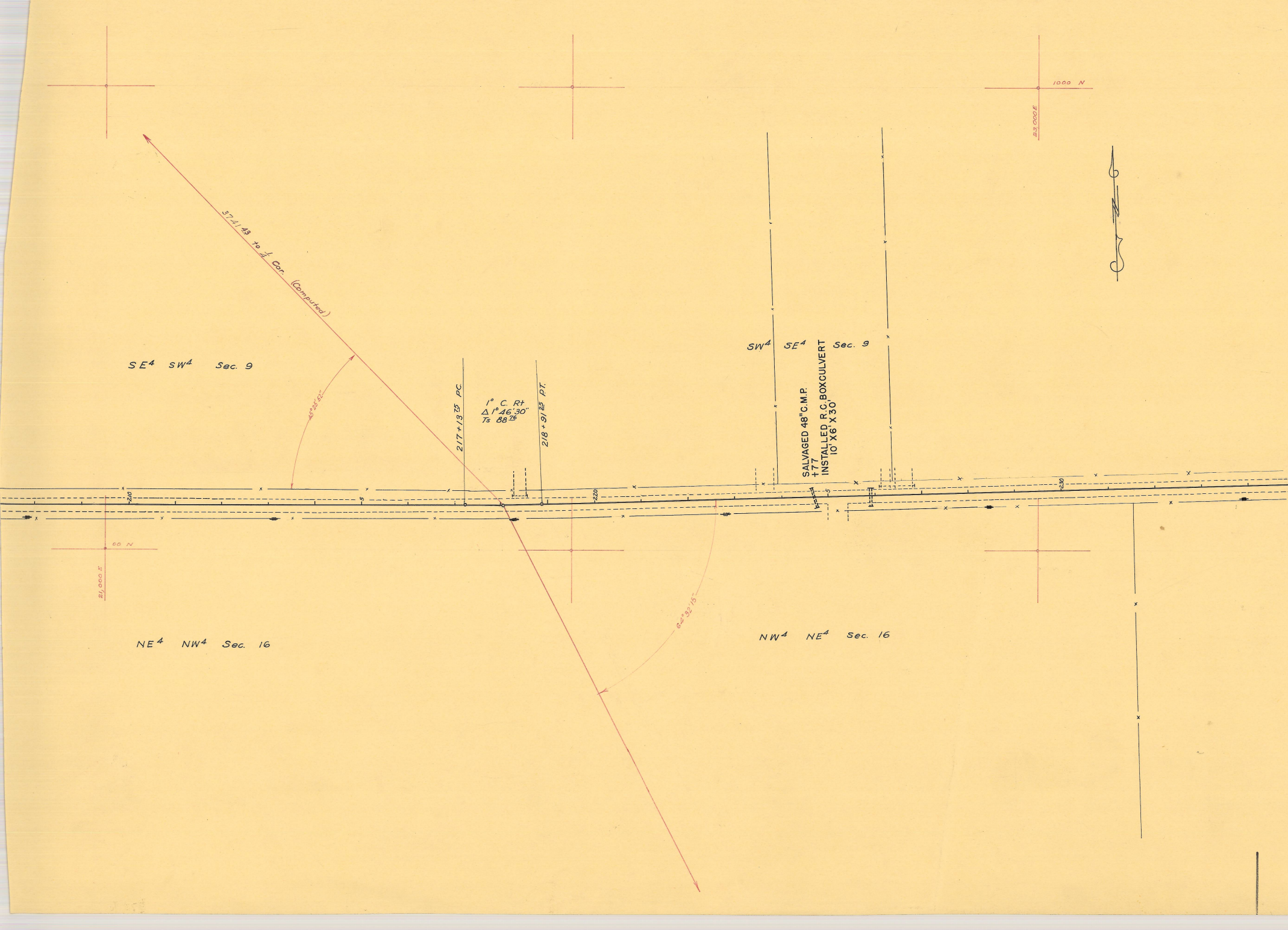
3741^{43} to $\frac{1}{4}$ Cor. (Computed)
45°25'52"
SE4 SW4 Sec. 9
$217+13^{75}$ PC.
1° C. Rt
Δ 1°46'30"
Ts 88^{76}
$218+91^{25}$ P.T.
SW4 SE4 Sec. 9
SALVAGED 48" C.M.P.
+77
INSTALLED R.C. BOXCULVERT
10'X6'X30'
210
5
220
5
230
1000 N
23,000 E
00 N
21,000 E
64°32'15"
NE4 NW4 Sec. 16
NW4 NE4 Sec. 16
N

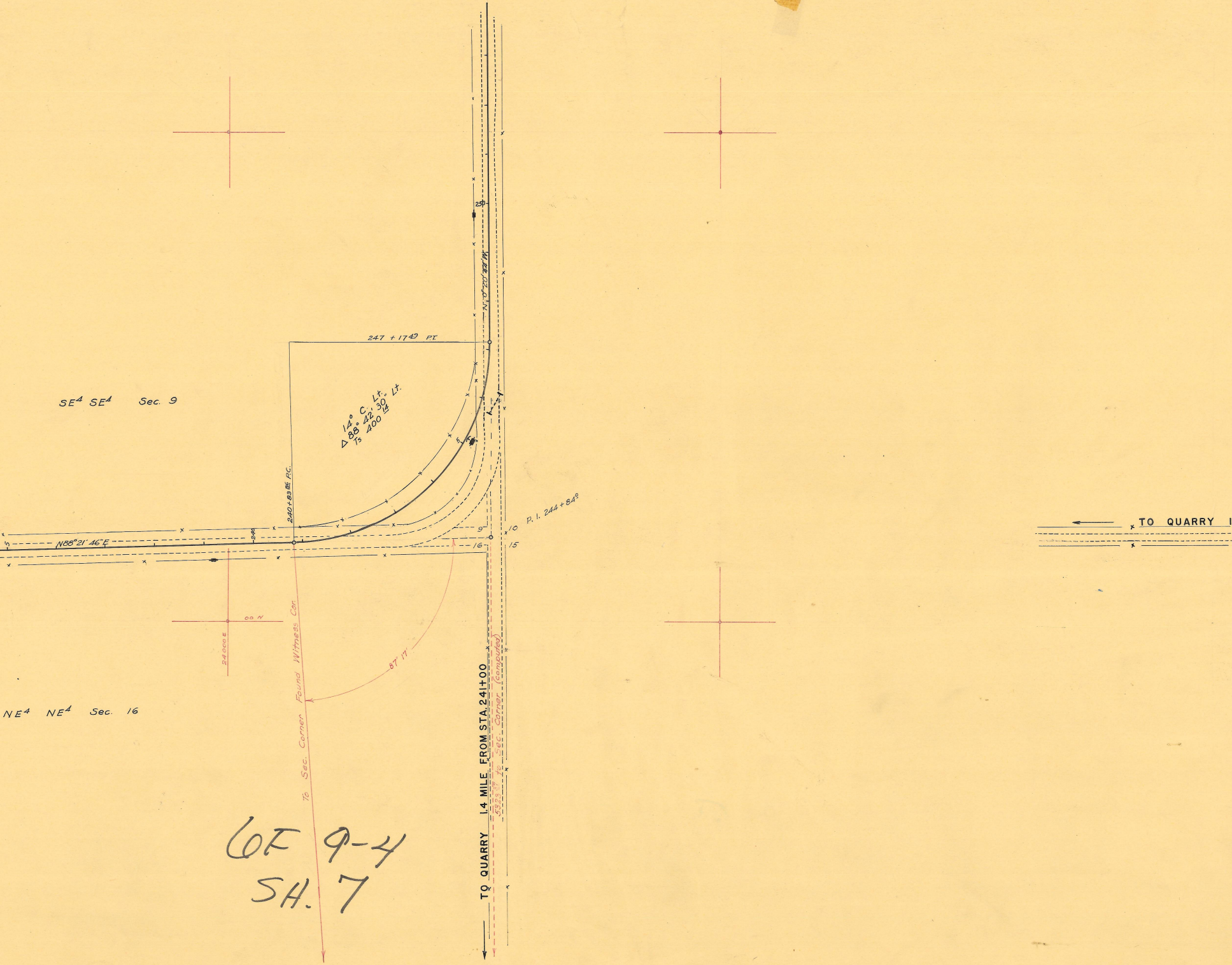
SE4 SE4 Sec. 9
NE4 NE4 Sec. 16
$247 + 17^{49}$ P.T.
14° C. Lt.
Δ 88° 42' 30" Lt.
Ts 400 14
$240+83^{86}$ P.C.
N 88° 21' 46" E
N 0° 20' 44" W
250
240
P. I. $244+84^{0}$
9
10
16
15
00 N
24000 E
To Sec. Corner Found Witness Cor.
87° 17'
TO QUARRY 1.4 MILE FROM STA. 241+00
5323^{39} to Sec. Corner (computed)
TO QUARRY I

6F 9-4
SH. 7

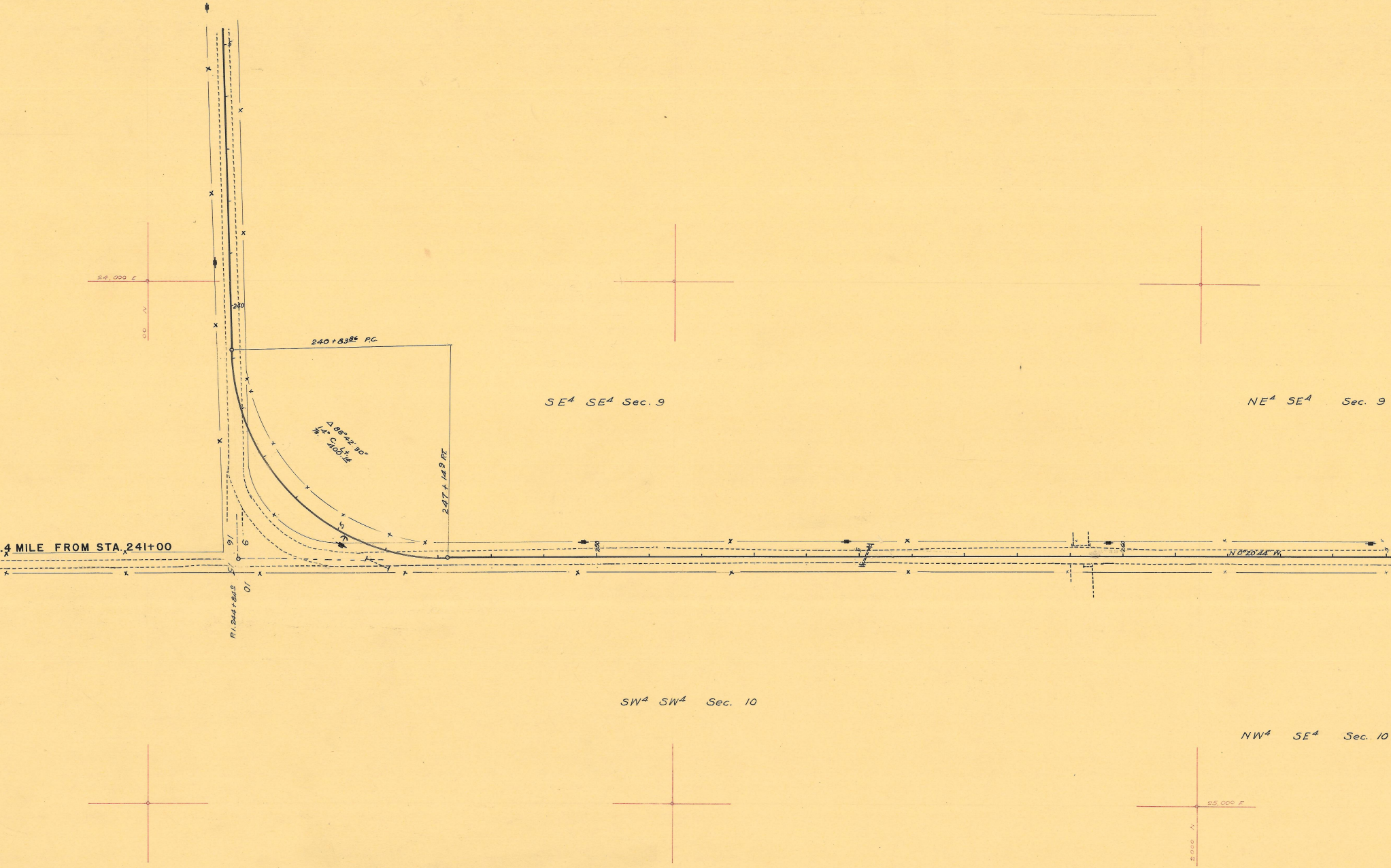
24,000 E
00 N
-240
240 + 83.86 P.C.
Δ 88° 42' 30"
14° C.
L = 400.14
247 + 14.9 P.T.
SE¼ SE¼ Sec. 9
NE¼ SE¼ Sec. 9
.4 MILE FROM STA. 241+00
16
9
15
10
P.I. 244 + 84.0
250
N 0°20'44" W
SW¼ SW¼ Sec. 10
NW¼ SE¼ Sec. 10
25,000 E
2,000 N

6F 9-4
SH. 8

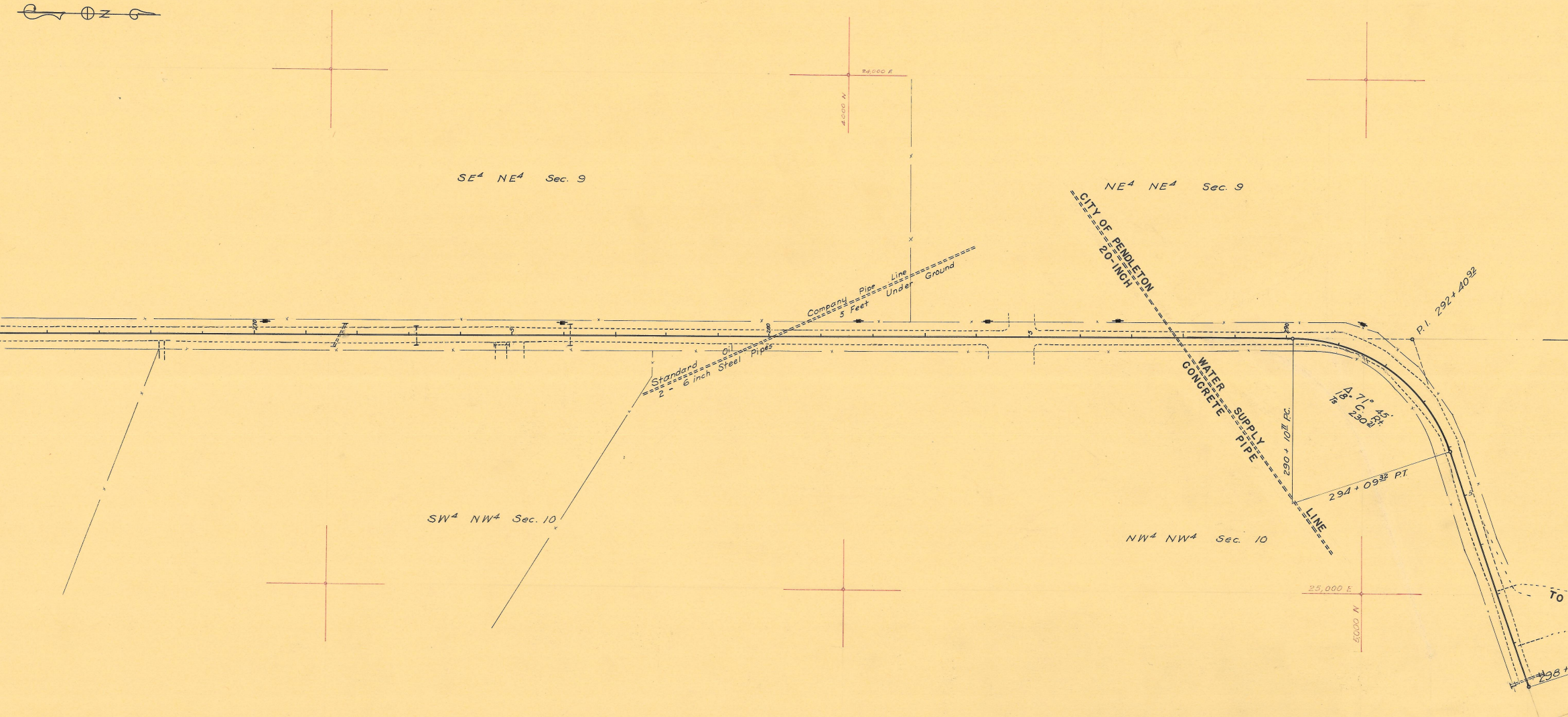
N
24,000 E
4000 N
SE4 NE4 Sec. 9
NE4 NE4 Sec. 9
CITY OF PENDLETON
20-INCH
WATER SUPPLY
CONCRETE PIPE
LINE
Company Pipe Line
5 Feet Under Ground
Standard Oil
2 - 6 inch Steel Pipes
270
280
290
5
P.I. 292 + 40.92
Δ 71° 45'
18° C. Rt.
15
230.21
290 + 10.11 P.C.
294 + 09.32 P.T.
SW4 NW4 Sec. 10
NW4 NW4 Sec. 10
25,000 E
5000 N
TO
298 +

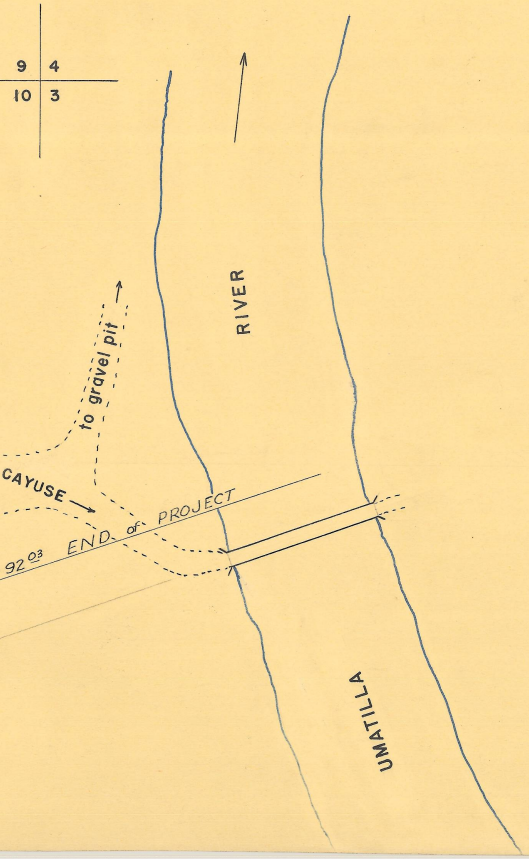
9
4
10
3
RIVER
to gravel pit
CAYUSE
92 03 END of PROJECT
UMATILLA