OREGON STATE HIGHWAY DEPARTMENT

EMIGRANT HILL SECTION
OLD OREGON TRAIL
THROUGH
UMATILLA INDIAN RESERVATION
UMATILLA COUNTY
Scale 1" = 400 Ft.

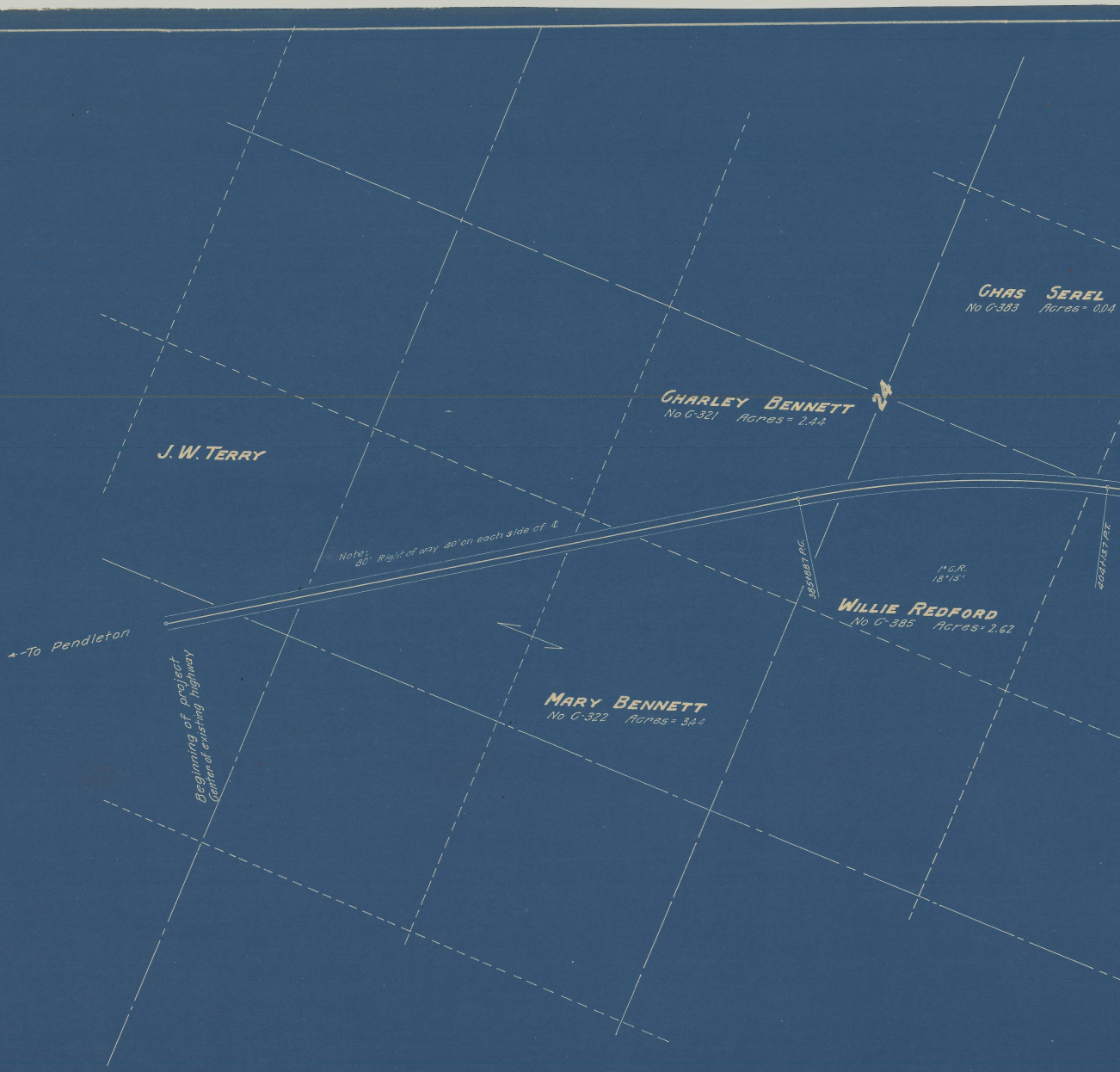
CHAS SEREL
No C-383 Acres = 0.04
CHARLEY BENNETT
No C-321 Acres = 2.44
24
J. W. TERRY
Note;
80' Right of way 40' on each side of ℄
385+88.7 P.C.
1° C.R.
18° 15'
404+13.7 P.T.
WILLIE REDFORD
No C-385 Acres = 2.62
← To Pendleton
Beginning of project
Center of existing highway
MARY BENNETT
No C-322 Acres = 3.44

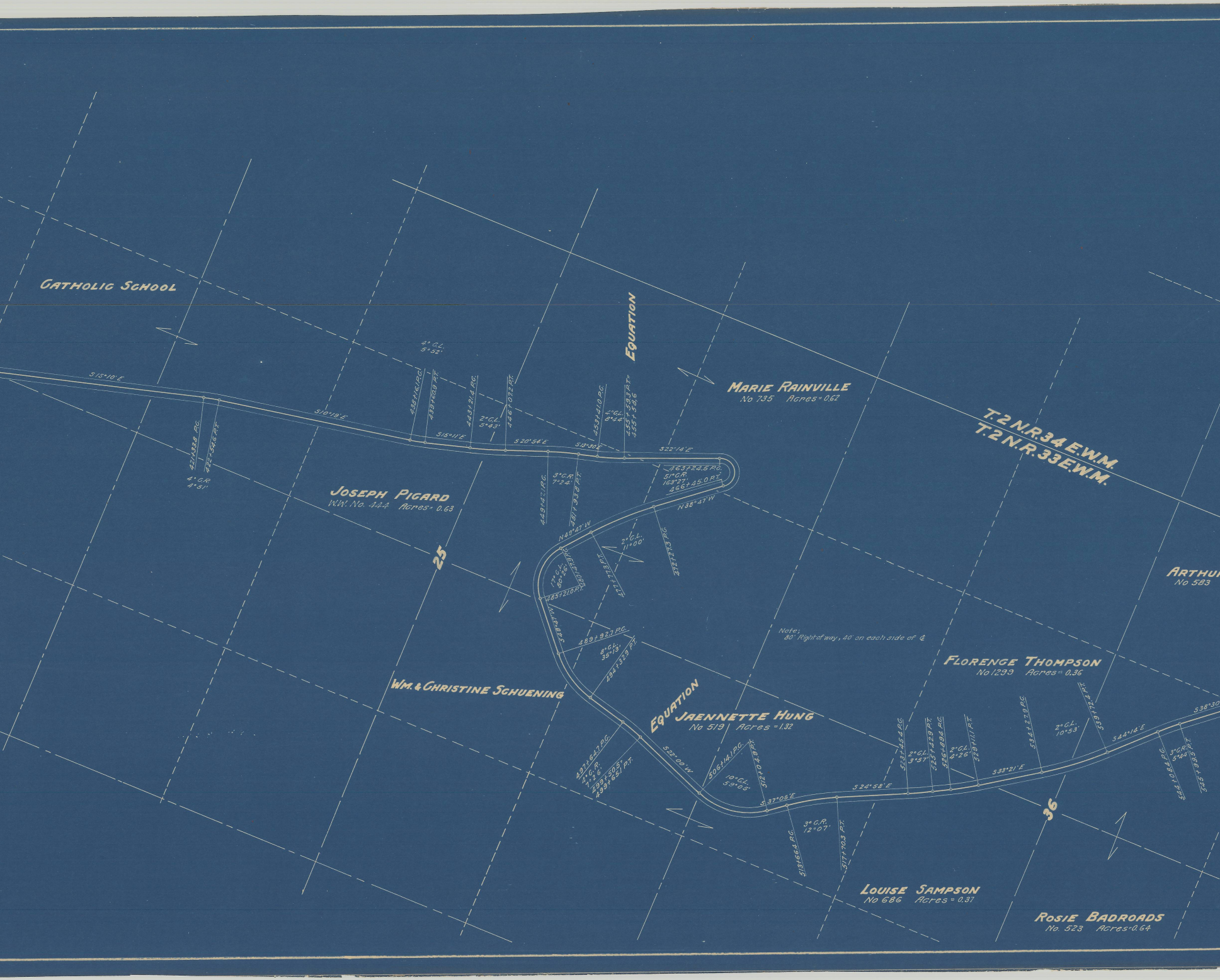

CATHOLIC SCHOOL
S15°10'E
421+33.8 P.C.
422+54.6 P.T.
4° C.R.
4°51'
S10°19'E
4° C.L.
5°52'
438+16.1 P.C.
439+60.9 P.T.
443+21.4 P.C.
2° C.L.
5°43'
446+07.2 P.T.
S15°11'E
S20°54'E
S13°30'E
453+41.0 P.C.
4° C.L.
8°44'
455+59.3 P.T.=
455+58.6
EQUATION
S22°14'E
MARIE RAINVILLE
No 735 Acres = 0.62
T.2 N.R.34 E.W.M.
T.2 N.R.33 E.W.M.
463+24.5 P.C.
51° C.R.
163°27'
466+45.0 P.T.
N38°47'W
JOSEPH PIGARD
W.W. No. 444 Acres = 0.63
449+47.1 P.C.
3° C.R.
7°24'
451+93.8 P.T.
N48°47'W
2° C.L.
11°00'
472+27.3 P.C.
477+77.3 P.T.
480+47.9 P.C.
17° C.L.
80°26'
485+21.0 P.T.
25
S48°47'W
489+92.7 P.C.
8° C.L.
35°13'
494+32.9 P.T.
ARTHU
No 583
Note;
80' Right of way, 40' on each side of ℄
WM. & CHRISTINE SCHUENING
EQUATION
JAENNETTE HUNG
No 519 Acres = 1.32
497+64.7 P.C.
4° C.R.
7°26'
499+50.5=
499+65.1 P.T.
S22°00'W
506+14.1 P.C.
10° C.L.
59°05'
512+04.9 P.T.
S37°05'E
513+66.4 P.C.
3° C.R.
12°07'
517+70.3 P.T.
S24°58'E
523+45.4 P.C.
2° C.L.
3°57'
525+42.9 P.T.
526+89.4 P.C.
2° C.L.
4°26'
529+11.1 P.T.
S33°21'E
534+27.9 P.C.
2° C.L.
10°53'
539+72.4 P.T.
FLORENGE THOMPSON
No 1299 Acres = 0.36
S44°14'E
544+08.4 P.C.
3° C.R.
5°44'
545+99.5 P.T.
S38°30'
36
LOUISE SAMPSON
No 686 Acres = 0.37
ROSIE BADROADS
No. 523 Acres = 0.64

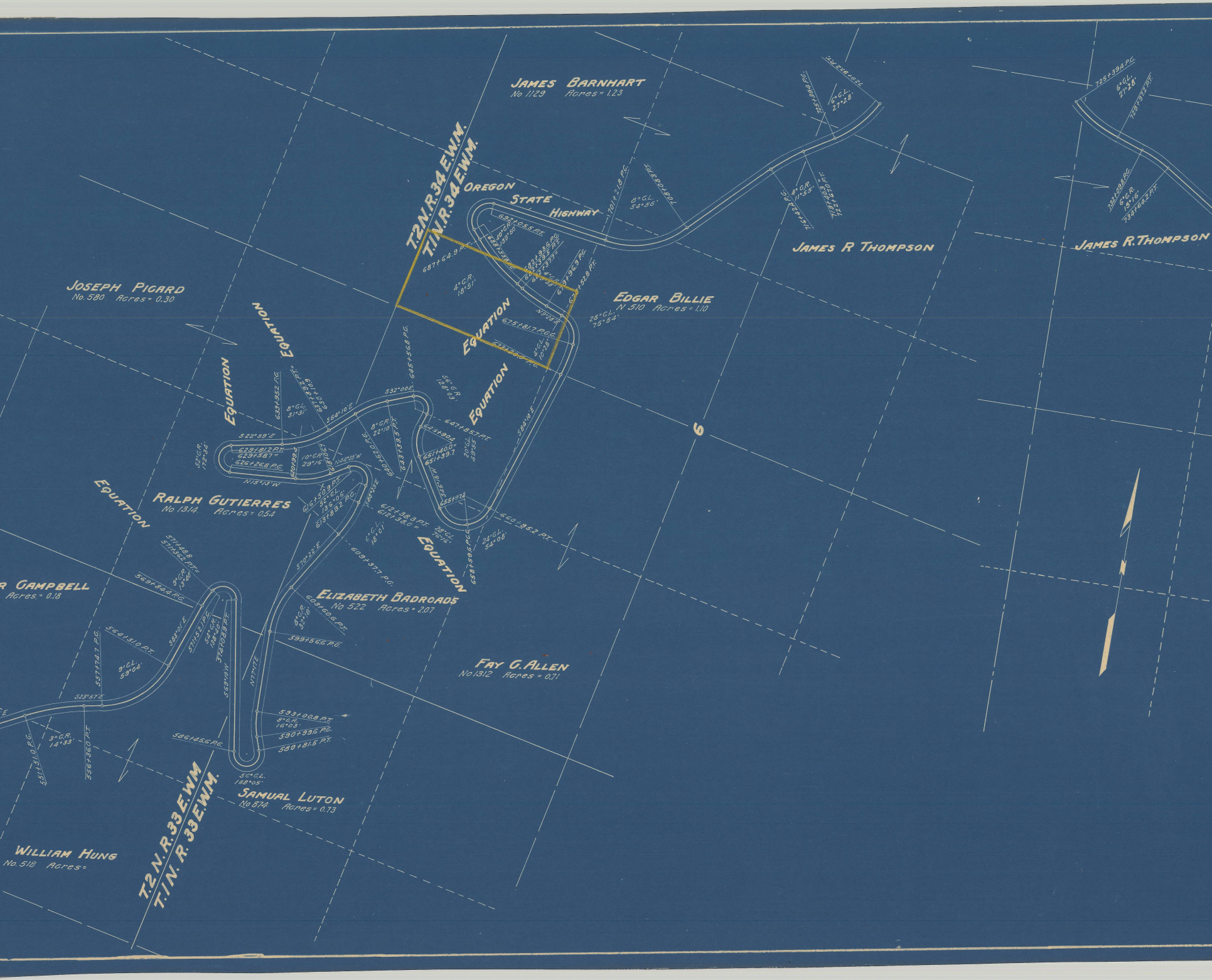
James Barnhart
No 1129 Acres = 1.23
T.2N.R.34.E.W.M.
T.1N.R.34.E.W.M.
Oregon State Highway
Joseph Picard
No. 580 Acres = 0.30
Edgar Billie
N 510 Acres = 1.10
James R Thompson
James R. Thompson
Equation
Equation
Equation
Equation
Equation
Equation
6
Ralph Gutierres
No 1314 Acres = 0.54
r Campbell
Acres = 0.18
Elizabeth Badroads
No 522 Acres = 2.07
Fay G. Allen
No 1312 Acres = 0.71
Samual Luton
No 874 Acres = 0.73
William Hung
No. 518 Acres =
T.2N.R.33.E.W.M
T.1N.R.33.E.W.M.
692+05.5 P.T.
40°C.R. 139°50'
688+55.9 P.C.
687+64.9 P.T.
4°C.R. 18°51'
682+93.6 P.C.
682+39.5 P.T.
N9°28'E
675+81.7 P.C.C.
4°C.L. 10°28'
673+20.0 P.C.
679+96.9 P.C.
+52.8 P.T.
28°C.L. 75°54'
701+21.8 P.C.
8°C.L. 54°55'
708+08.3 P.T.
716+42.4 P.C.
4°C.R. 11°55'
719+40.3 P.T.
722+70.0
725+39.4 P.C.
6°C.L. 27°28'
728+97.2 P.T.
732+09.8 P.C.
6°C.R. 15°16'
734+64.2 P.T.
645+56.8 P.C.
56°C.R. 126°09'
S32°00'E
S64°10'E
S22°39'E
633+95.2 P.C.
8°C.L. 31°31'
637+89.2 P.T.
638+10.9
629+81.2 P.T.
629+58.7
626+26.8 P.C.
620+99.4
10°C.R. 29°16'
618+06.7
N44°29'W
N15°13'W
52°C.R. 172°34'
8°C.R. 22°10'
640+62.0 P.C.
643+39.5 P.T.
647+85.7 P.T.
643+90.4
651+40.0
651+39.7
20°C.L. 49°55'
N46°15'W
655+97.2
S84°10'E
660+95.2 P.T.
658+59.6 P.C.
24°C.L. 54°08'
28°C.L. 76°16'
612+38.3 P.T.
612+38.0
616+50.9 P.T.
52°C.L. 136°06'
613+89.2 P.C.
S88°23'E
6°C.L. 18°01'
609+37.7 P.C.
S70°22'E
603+60.6 P.T.
8°C.R. 32°19'
599+56.6 P.C.
N77°17'E
593+00.8 P.T.
8°C.R. 16°03'
590+99.6 P.C.
589+81.5 P.T.
56°C.L. 188°05'
586+45.6 P.C.
S69°18'W
574+08.9 P.T.
54°C.R. 138°40'
571+52.1 P.C.
S83°01'E
571+48.8
571+36.2 P.T.
9°C.R. 13°40'
569+84.4 P.C.
564+31.0 P.T.
9°C.L. 59°04'
557+74.7 P.C.
S23°57'E
556+36.0 P.T.
3°C.R. 14°33'
551+51.0 P.C.

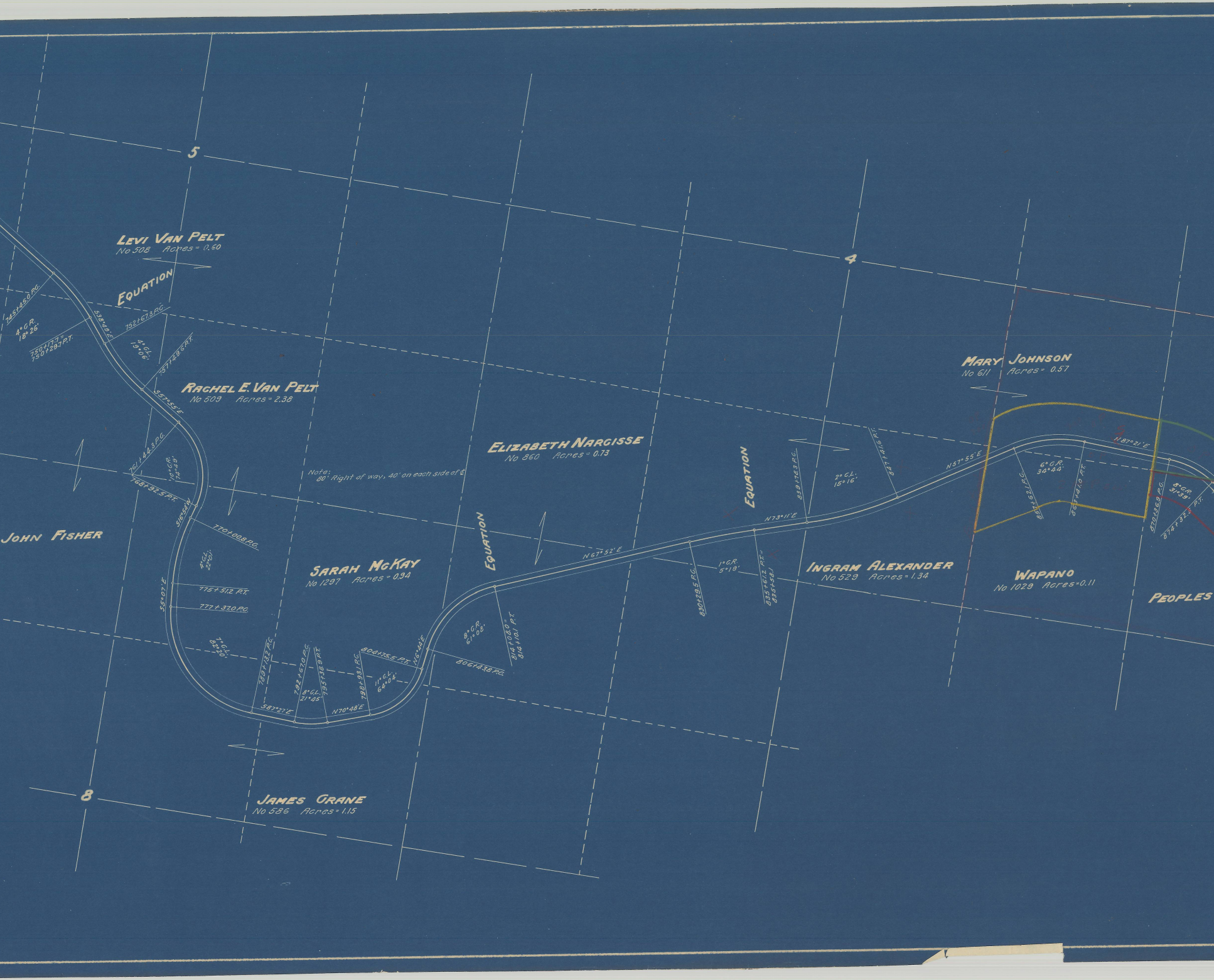

5
4
8
Levi Van Pelt
No 508 Acres = 0.60
Equation
745+45.0 P.C.
4° C.R. 18° 26'
750+17.7 = 750+29.7 P.T.
S38°49'E
752+67.3 P.C.
4° C.L. 19° 06'
757+49.6 P.T.
Rachel E. Van Pelt
No 509 Acres = 2.38
S57°55'E
761+44.3 P.C.
10° C.R. 74° 49'
768+92.5 P.T.
S16°54'W
770+00.8 P.C.
4° C.L. 22° 01'
John Fisher
S5° 07'E
775+51.2 P.T.
777+37.0 P.C.
7° C.L. 82° 20'
789+13.2 P.C.
S87°27'E
792+67.0 P.C.
8° C.L. 21° 45'
795+38.9 P.T.
N70°48'E
798+93.1 P.C.
11° C.L. 64° 04'
804+75.5 P.T.
N6°44'E
806+43.8 P.C.
8° C.R. 61° 08'
814+08.0 = 814+10.1 P.T.
Note: 80' Right of way, 40' on each side of ℄
Sarah McKay
No 1297 Acres = 0.94
James Crane
No 586 Acres = 1.15
Equation
Elizabeth Narcisse
No 860 Acres = 0.73
N67°52'E
830+29.5 P.C.
1° C.R. 5° 19'
835+61.2 P.T. = 835+58.1
N73°11'E
Equation
839+78.3 P.C.
2° C.L. 15° 16'
847+41.6 P.T.
N57°55'E
Ingram Alexander
No 529 Acres = 1.34
Mary Johnson
No 611 Acres = 0.57
857+62.1 P.C.
6° C.R. 34° 44'
863+41.0 P.T.
N87°21'E
870+36.9 P.C.
8° C.R. 31° 39'
874+32.5 P.T.
Wapano
No 1029 Acres = 0.11
Peoples

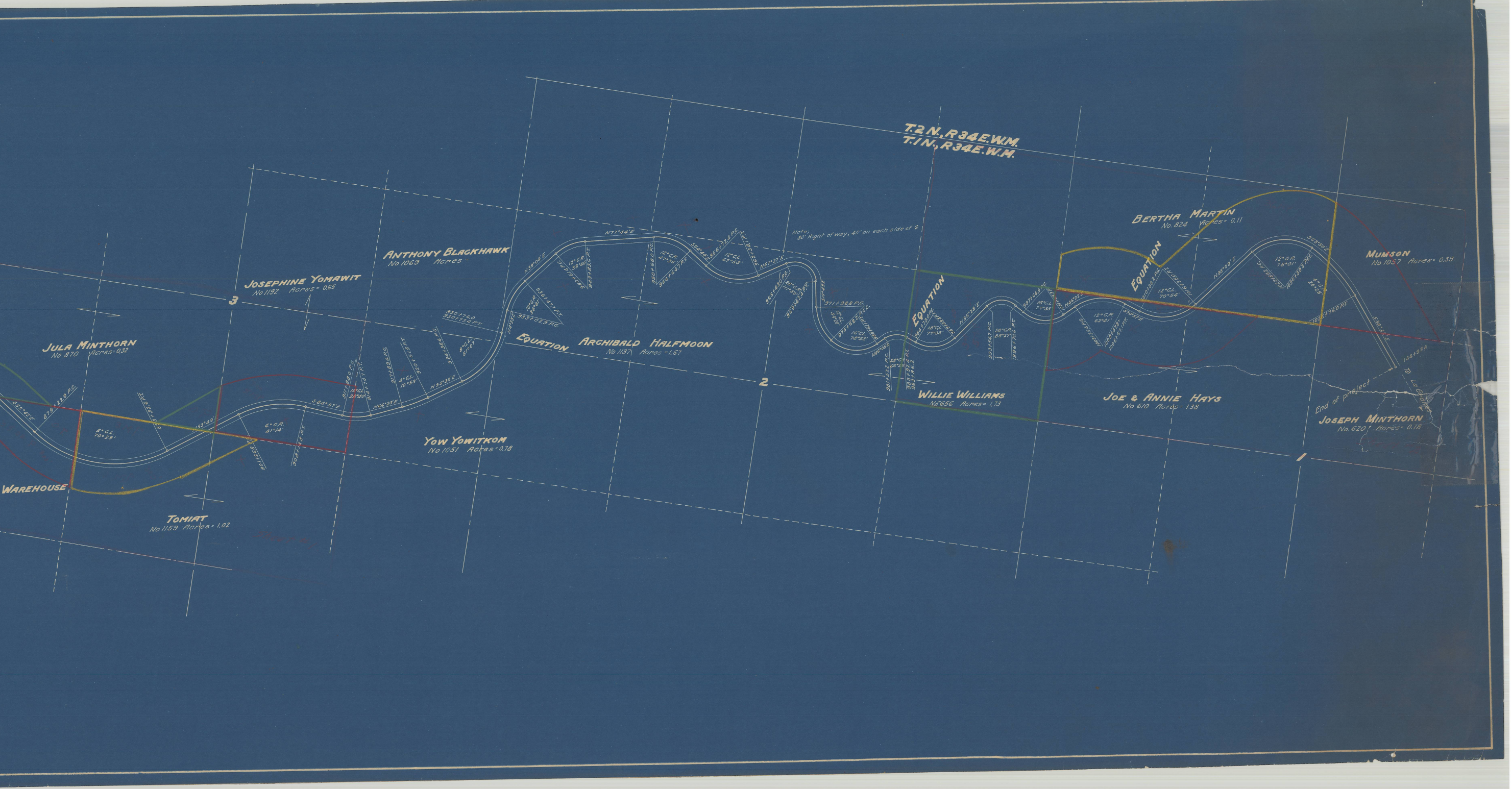
T.2 N., R 34 E. W.M.
T.1 N., R 34 E. W.M.
Note; 80' Right of way; 40' on each side of ℄
JULA MINTHORN
No 870 Acres= 0.32
JOSEPHINE YOMAWIT
No 1192 Acres= 0.65
ANTHONY BLACKHAWK
No 1069 Acres=
WAREHOUSE
TOMIAT
No 1159 Acres= 1.02
YOW YOWITKOM
No 1051 Acres= 0.78
EQUATION
ARCHIBALD HALFMOON
No 1137 Acres =1.67
WILLIE WILLIAMS
No 656 Acres= 1.73
EQUATION
BERTHA MARTIN
No. 824 Acres= 0.11
EQUATION
MUMSON
No 1057 Acres= 0.39
JOE & ANNIE HAYS
No 610 Acres= 1.38
JOSEPH MINTHORN
No. 620 Acres= 0.18
End of project
144+93.4
To La Grande
3
2
1
S55°42'E
879+22.9 P.C.
5° C.L. 70°29'
893+32.6 P.T.
153°49'
6° C.R. 41°14'
901+26.8 P.C.
908+14.8 P.T.
S84°57'E
911+88.0 P.C.
10° C.L. 28°40'
914+74.7 P.T.
N66°23'E
917+89.4 P.C.
4° C.L. 10°53'
920+61.5 P.T.
N55°30'E
924+38.4 P.C.
8° C.L. 51°07'
930+76.0
930+77.4 P.T.
N4°23'E
933+02.9 P.C.
10° C.R. 34°41'
936+47.7 P.T.
N39°04'E
940+61.4 P.C.
12° C.R. 38°40'
943+83.6 P.T.
N77°44'E
950+68.0 P.C.
12° C.R. 47°36'
954+64.7 P.T.
S54°44'E
956+72.4 P.C.
12° C.L. 67°53'
962+38.1 P.T.
N57°27'E
965+43.0 P.C.
28° C.R. 111°50'
969+42.4 P.T.
S10°43'E
971+98.8 P.C.
12° C.L. 44°20'
975+68.2 P.C.C.
16° C.L. 78°52'
980+61.1 P.T.
N46°05'E
981+57.2 P.C.
28° C.R. 66°5
983+92.4 P.T.
983+96.2
984+73.0 P.C.
18° C.L. 77°33'
989+60.6
N35°28'E
993+54.7 P.C.
28° C.R. 88°27'
996+70.6 P.T.
997+64.5 P.C.
18° C.L. 77°33'
1001+
N46°22'E
1003+35.4 P.C.
12° C.R. 62°41'
1008+57.8
1008+67.1 P.T.
S70°57'E
1010+34.2 P.C.
12° C.L. 70°54'
1016+25.0 P.T.
N38°09'E
1023+88.2 P.C.
12° C.R. 78°01'
1030+39.3 P.C.C.
4° C.R. 25°28'
S63°50'E
1036+76.0 P.T.
S38°22'E