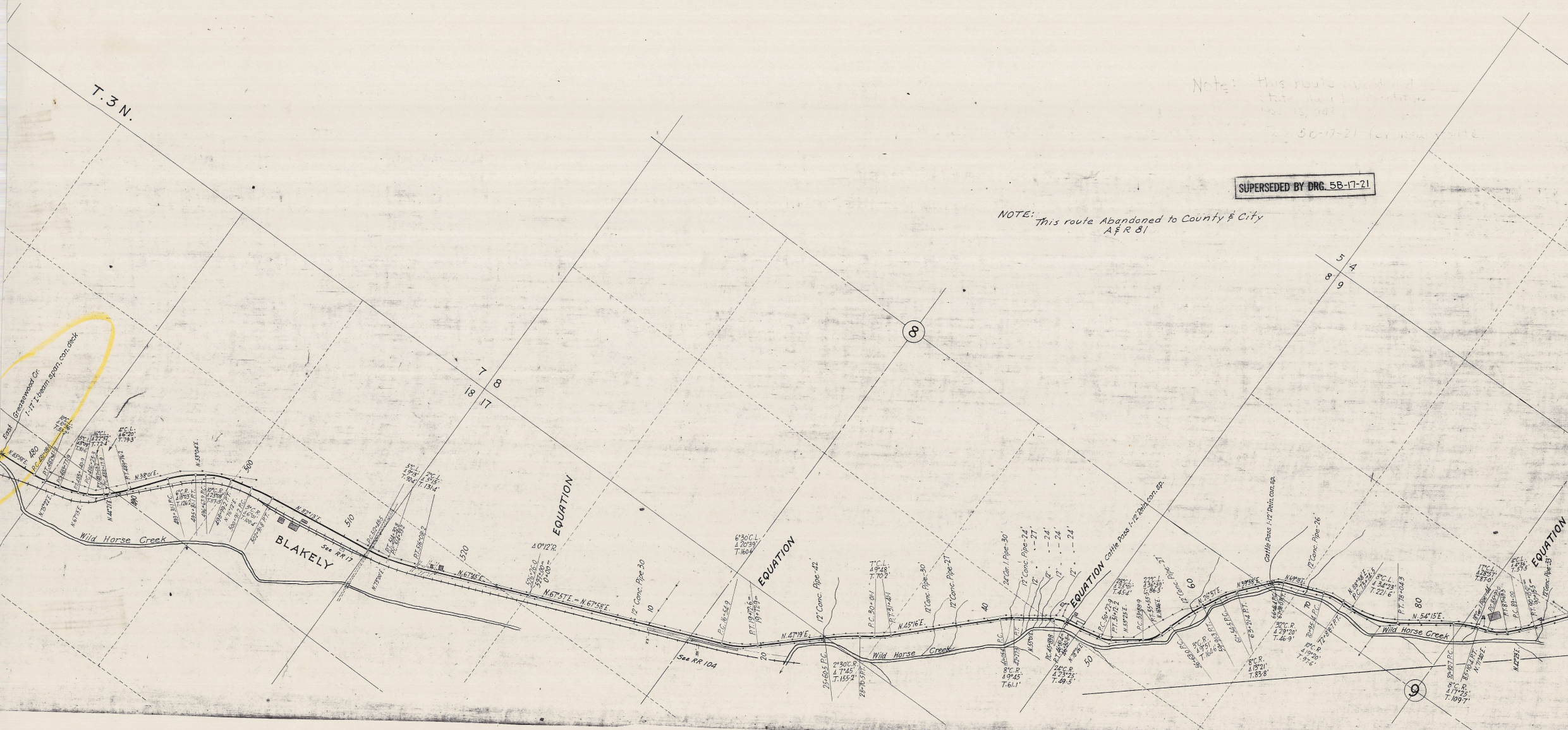
T.3 N.
East Greasewood Cr.
1-17' I-beam span, con. deck
480
490
500
510
520
N.85°58'E.
N.75°22'E.
N.67°13'E.
N.44°21'E.
N.38°01'E.
N.53°04'E.
N.82°13'E.
N.76°12'E.
N.73°00'E.
N.67°45'E.
10°C.L. Δ10°56' T.53.8'
15°C.L. Δ8°09' T.81.6
16°C.L. Δ22°52' T.72.4
4°C.L. Δ6°20' T.79.3'
6°C.R. Δ15°03' T.126.2
10°C.R. Δ23°08' T.117.3'
3°C.R. Δ6°01' T.100.4'
5°C.L. Δ9°13' T.92.4'
2°C.L. Δ5°15' T.131.4'
P.C.481+05.1
P.T.482+41.1
P.C.483+77.9
P.T.485+40.9
P.C.486+25.3
P.T.487+68.2
P.C.488+17.9
P.T.489+76.2
493+31.1 P.C.
495+81.1 P.T.
496+67.9 P.C.
498+99.2 P.T.
500+91.2 P.C.
502+91.8 P.T.
P.C.512+48.5
P.T.514+32.8
P.C.514+33.2
P.T.516+08.2
Wild Horse Creek
BLAKELY
See RR 17
7 8
18 17
EQUATION
Δ0°12'R.
526+26.0
527+00=
0+00=
N.67°57'E.=N.67°58'E.
12" Conc. Pipe 30
10
See RR 104
P.C.16+54.9
6°30'C.L. Δ20°39' T.160.6
P.T.19+72.6=
19+72.9=
EQUATION
20
N.47°19'E.
12" Conc. Pipe-42
25+60.5 P.C.
2°30'C.R. Δ7°45' T.155.2'
28+70.5 P.T.
7°C.L. Δ9°48' T.70.2
P.C.30+01.1
P.T.31+41.1
N.45°16'E.
12" Conc. Pipe-30
12" Conc. Pipe-27
40
24" Cor. I. Pipe-30
12" Conc. Pipe-24
12" " -27
12" " -24
12" " -24
12" " -24
P.C.
P.T.
41+05.4
42+27.3
N.55°01'E.
8°C.R. Δ9°45' T.61.1'
P.C.45+83.8
P.T.46+81.4=
46+30.8=
N.78°26'E.
24°C.R. Δ23°25' T.49.5'
EQUATION
Cattle Pass 1-12' Rein. con. sp.
8
50
28°C.L. Δ25°01' T.45.4'
P.C.50+22.9
P.T.51+12.2
N.33°25'E.
22°C.L. Δ36°39' T.86.3'
P.C.53+88.9
P.T.55+55.5
N.18°46'E.
12" Conc. Pipe-27
60
56+63.0 P.C.
3°C.R. Δ9°51' T.164.6'
59+91.3 P.T.
61+54.5 P.C.
63+21.4 P.T.
8°C.R. Δ13°21' T.83.8'
N.26°37'E.
N.39°58'E.
Cattle Pass 1-12' Rein. con. sp.
66+46.4 P.C.
67+38.0 P.T.
32°C.R. Δ29°20' T.46.9'
N.69°18'E.
12" Conc. Pipe-26
70
70+95.4 P.C.
72+88.7 P.T.
10°C.R. Δ19°20' T.97.6'
N.88°38'E.
P.C.73+74.5
8°C.L. Δ34°23' T.221.6'
P.T.78+04.3
80
N.54°15'E.
Wild Horse Creek
5 4
8 9
9
82+92.7 P.C.
8°C.R. Δ17°25' T.109.7'
85+10.4 P.T.
N.71°40'E.
17°C.L. Δ28°57' T.87.0'
18" Cor. I. Pipe-44
P.C.85+99.0
P.T.87+69.3
P.C.89+00
4°C.L. Δ4°36' T.57.5
P.T.90+15.0'=
90+15.5=
N.42°23'E.
12" Conc. Pipe-33
EQUATION

SUPERSEDED BY DRG. 5B-17-21

NOTE:
This route Abandoned to County & City
A&R 81

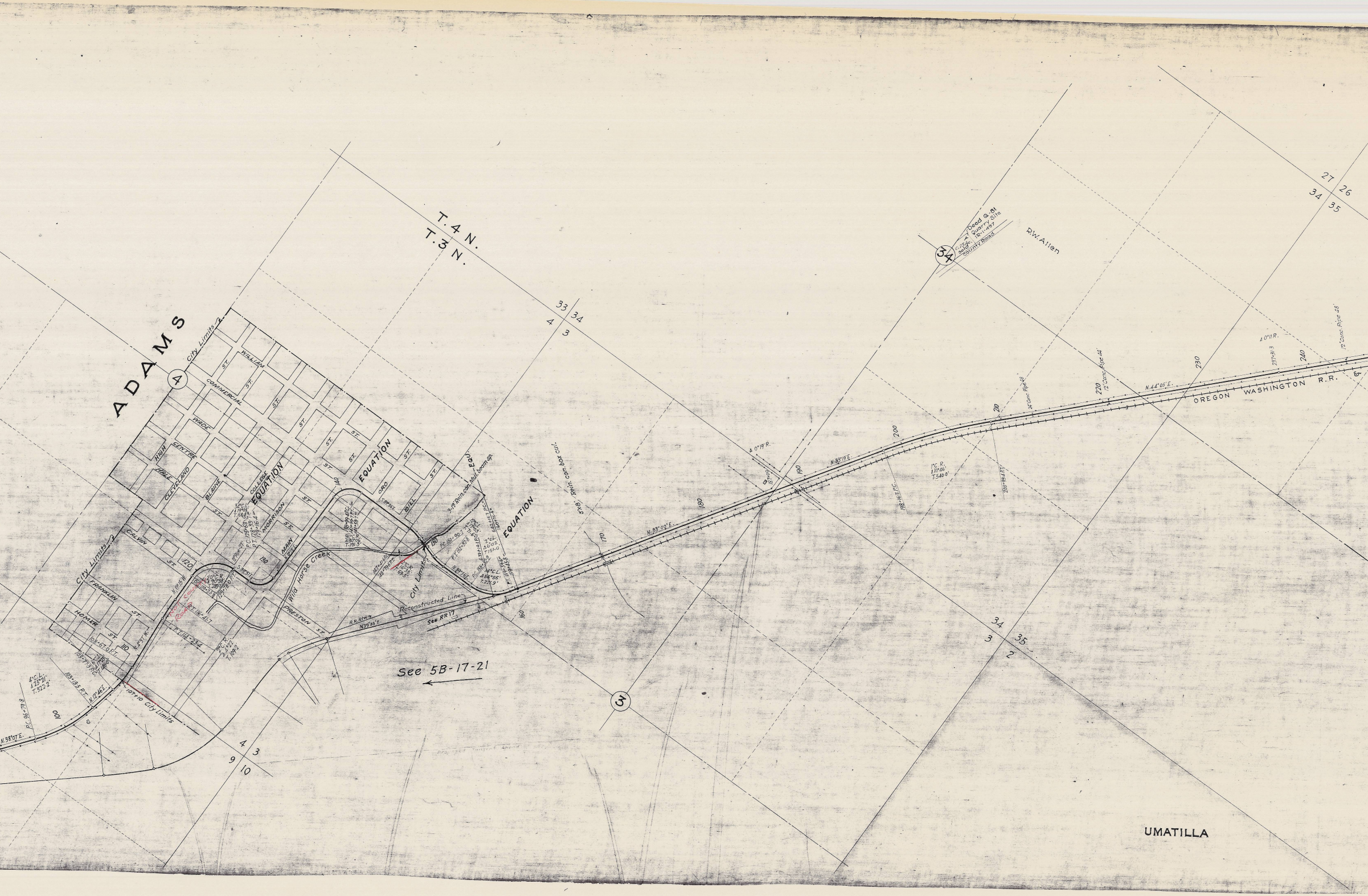
ADAMS
City Limits
④
WILLIAM ST.
COMMERCIAL ST.
WADE ST.
HIGH
CENTRE
HALE
CLEVELAND
BLAINE ST.
COLLEGE
EQUATION
MORRISON ST.
MAIN
ORO
BILL ST.
EQUATION
CALVIN ST.
FRANKLIN ST.
HOMER ST.
PRESTON ST.
Wild Horse Creek
City Limits
Reconstructed Line
R.R. R/W
N.39°33'E.
See RR17
EQUATION
3-19 Rein. con. Mul. beam sp.
Not County Road
107+10 City Limits
See 5B-17-21
T.4 N.
T.3 N.
33 34
4 3
4 3
9 10
③
34
3 35
2
34
Deed Q-81
Quarry Site
IR-1-497
County Road
R.W. Allen
27 26
34 35
OREGON WASHINGTON R.R.
N.33°09'E.
N.33°19'E.
N.44°05'E.
Δ 0°19' R.
Δ 0°11' R.
1°C.R.
Δ 10°46'
T.540.0'
100
110
120
130
140
150
160
170
180
190
200
210
220
230
240
UMATILLA

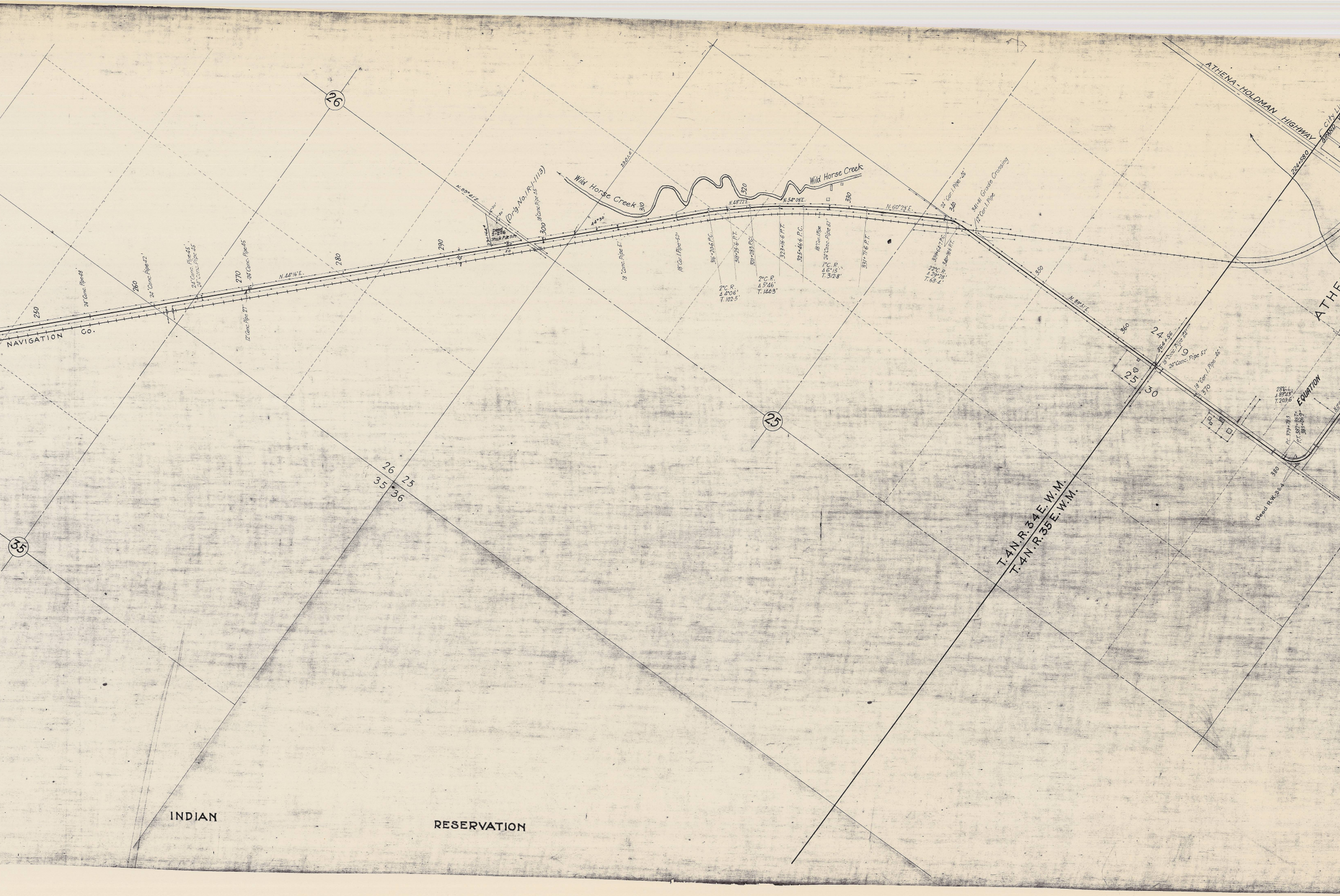

NAVIGATION CO.
250
24" Conc. Pipe 48
260
24" Conc. Pipe 42'
24" Conc. Pipe 45'
24" Conc. Pipe 45
270
24" Conc. Pipe 45
12" Conc. Pipe 27'
N. 44° 16' E.
280
290
N. 89° 41' E.
Deed S-276
Stock Pile Site
(Drg. No. 1R-1-1113)
18" Conc. Pipe 55'
300
44° 30'
2301.5'
Wild Horse Creek
310
18" Conc. Pipe 51'
18" Cor. I. Pipe 50'
316+20.6 P.C.
318+25.6 P.T.
320+28.3 P.C.
2°C. R.
Δ 4° 06'
T. 102.5'
2°C. R.
Δ 5° 46'
T. 144.3'
320
N. 48° 22' E.
N. 54° 08' E.
323+16.6 P.T.
325+46.6 P.C.
18" Cor. I. Pipe
24" Conc. Pipe 51'
1°C. R.
Δ 6° 15'
T. 312.8'
Wild Horse Creek
330
331+71.6 P.T.
N. 60° 23' E.
24" Cor. I. Pipe 26'
340
341+81 Grade Crossing
12" Cor. I. Pipe
339+64.7 P.C.
340+98.6 P.T.
22°C. R.
Δ 29° 28'
T. 68.4'
350
N. 89° 51' E.
360
26
35
26
25
35
36
25
24
364+56
19
25
30
18" Conc. Pipe 54'
24" Conc. Pipe 51'
18" Cor. I. Pipe 46'
370
28°C. L.
Δ 89° 43'
T. 203.6'
EQUATION
P.C. 379+78.3
P.T. 382+98.7
383+06.9
380
Deed R.W. 364
ATHENA - HOLDMAN HIGHWAY
City Li
GRAND
224+58.0
ATHE
T. 4 N. R. 34 E. W. M.
T. 4 N. R. 35 E. W. M.
INDIAN
RESERVATION

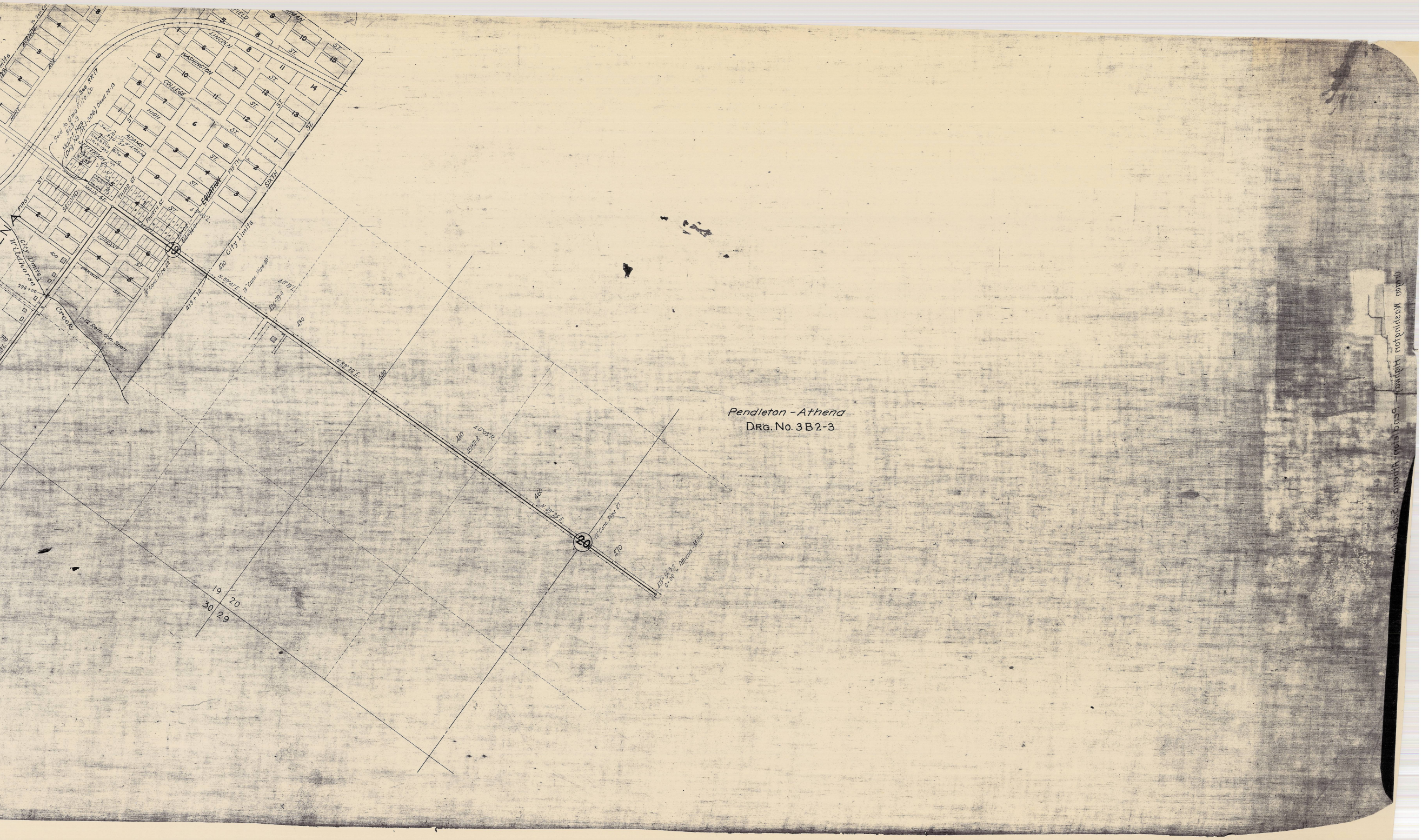

Pendleton - Athena
Drg. No. 3B2-3
City Limits
Wildhorse Creek
FIRST ST
SECOND
MAIN ST
THIRD ST
FOURTH ST
FIFTH
SIXTH
EQUATION
CURRANT
ADAMS
HIGH
COLLEGE
WASHINGTON
LINCOLN
JEFFERSON
AVE
ST
420
430
440
450
460
470
N 89°29' E
N 89°41' E
18" Conc. Pipe
19
20
19 20
30 29