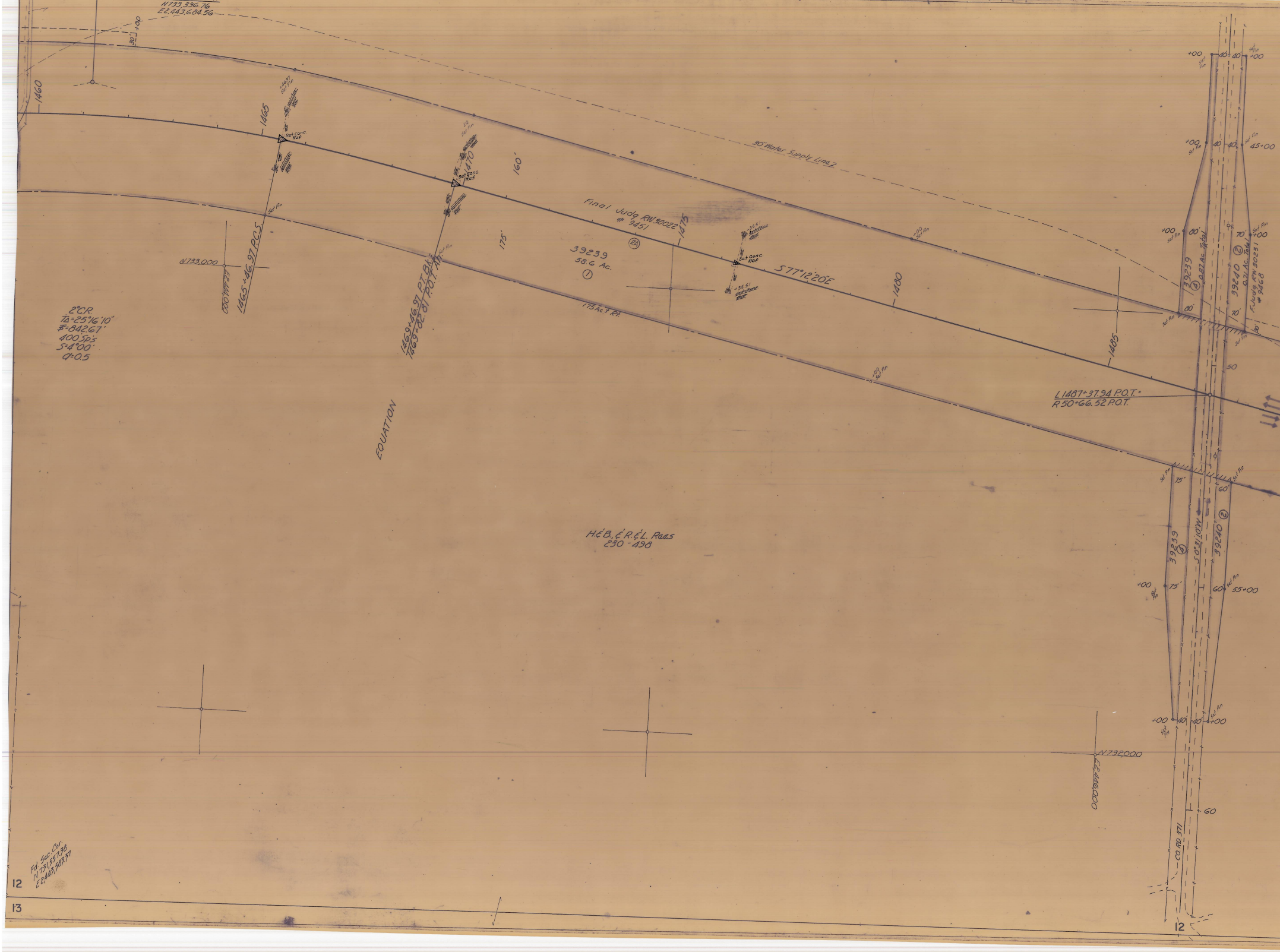
N733,396.76
E2,443,684.56
30' +00
1460
1465
+46.97 Set Pin
Set Conc. Ref
Set Pin
1465+46.97 P.C.S.
N733,000
E2444,000
2°C.R.
TΔ=25°16'10"
Ϛ=842.67'
400 Sp's
S=4°00'
a=0.5
EQ Set Pin
1470
Set Conc. Ref
1469+46.97 P.T. Bk.
1469+82.81 P.O.T. Ah.
Set Pin
160'
175'
EQUATION
Final Judg RW 30022
# 9451
(RA)
39239
58.6 Ac.
①
175 Ac. + Rt.
1475
-35.51
Set Conc. Ref
+35.51
S77°12'20"E
1480
30" Water Supply Line 2
+00 Set Pin
1485
+00 Set Pin
L1487+37.94 P.O.T. =
R50+66.52 P.O.T.
H.& B. & R.& L. Raas
230 - 498
+00 Set Pin 40' 40' +00 Set Pin
+00 Set Pin 40' 40' Set Pin 45+00
+00 Set Pin 80'
70' Set Pin +00
39239 ④ 0.82 Ac. Total
39240 ② 0.71 Ac. Total
F. Judg RW 30231
# 9468
80'
70'
Set Pin
Set Pin
30'
50
Set Pin 75'
60' Set Pin
39239 ④
S0°31'10"W
39240 ②
+00 Set Pin 75'
60' Set Pin 55+00
+00 Set Pin 40' 40' Set Pin +00
N732,000
E2446,000
60
CO. RD. 371
12
Fd. Sec. Cor.
N731,557.38
E2,443,587.57
12
13

8B-34-17

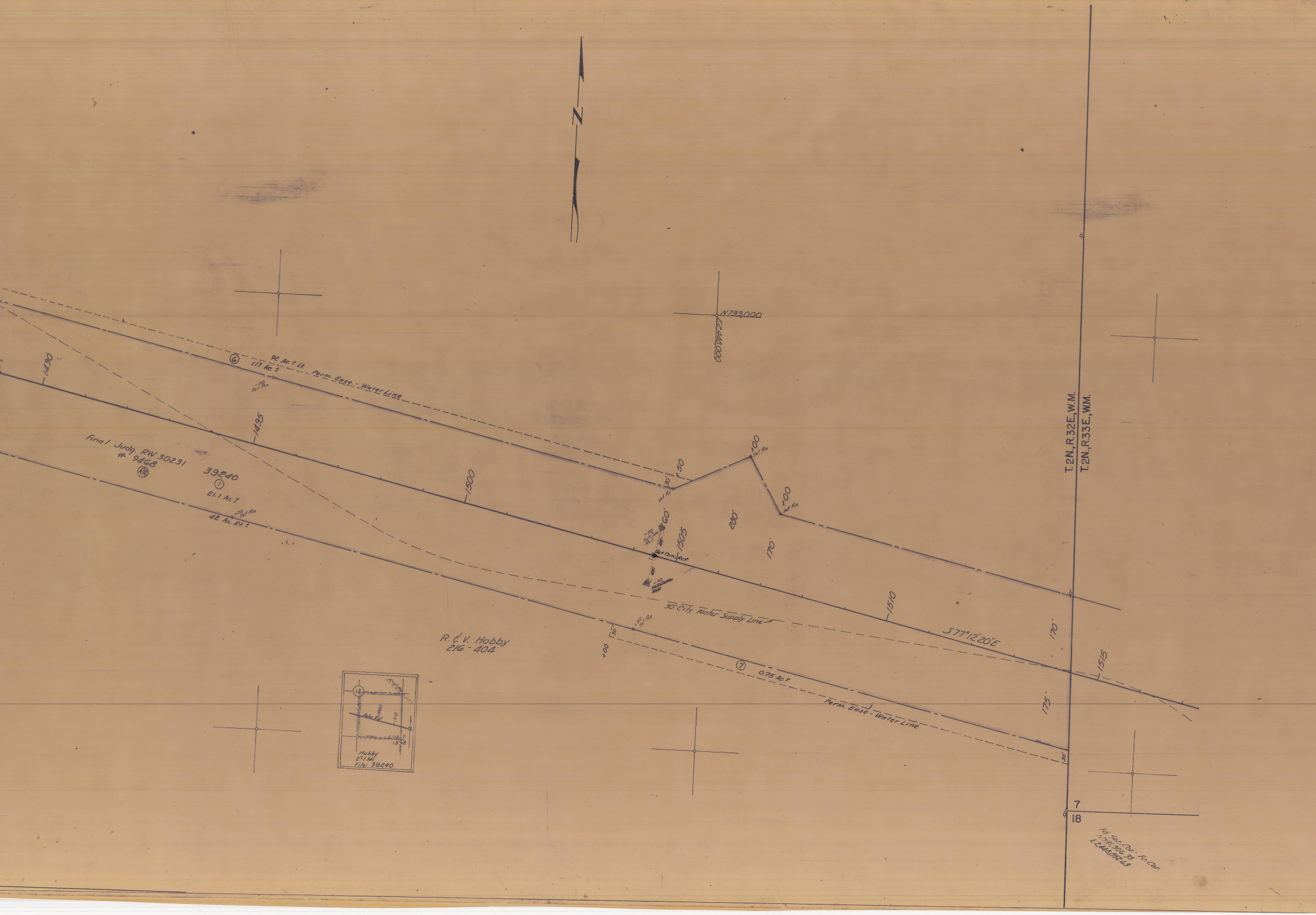
N
N733,000
E2,446,000
T.2N., R.32E., W.M.
T.2N., R.33E., W.M.
1490
1495
1500
1505
1510
1515
⑥
92 Ac.± Lt.
1.17 Ac.±
Perm. Ease. - Water Line
+00 Set Pin
Final Judg. RW 30231
# 9468
RA
39240
①
21.1 Ac.±
+00 Set Pin
42 Ac. Rt.±
+50
30'
Set Pin
+00 Set Pin
+00 Set Pin
60'
+50 Set Conc. Ref.
Set Conc. Ref.
+50
280'
170'
170'
175'
30" City Water Supply Line
+50 Set Pin
30'
+00
⑦
0.75 Ac.±
Perm. Ease - Water Line
S77°12'20"E
30'
R. & V. Hobby
216 - 404
12
1500
Relo. Rd.
1510
12
7
13
18
N
Hobby
2"=1 Mi
File: 39240
7
18
Fd. Sec. Cor. - Fc. Cor.
N731,906.33
E2,448,852.63

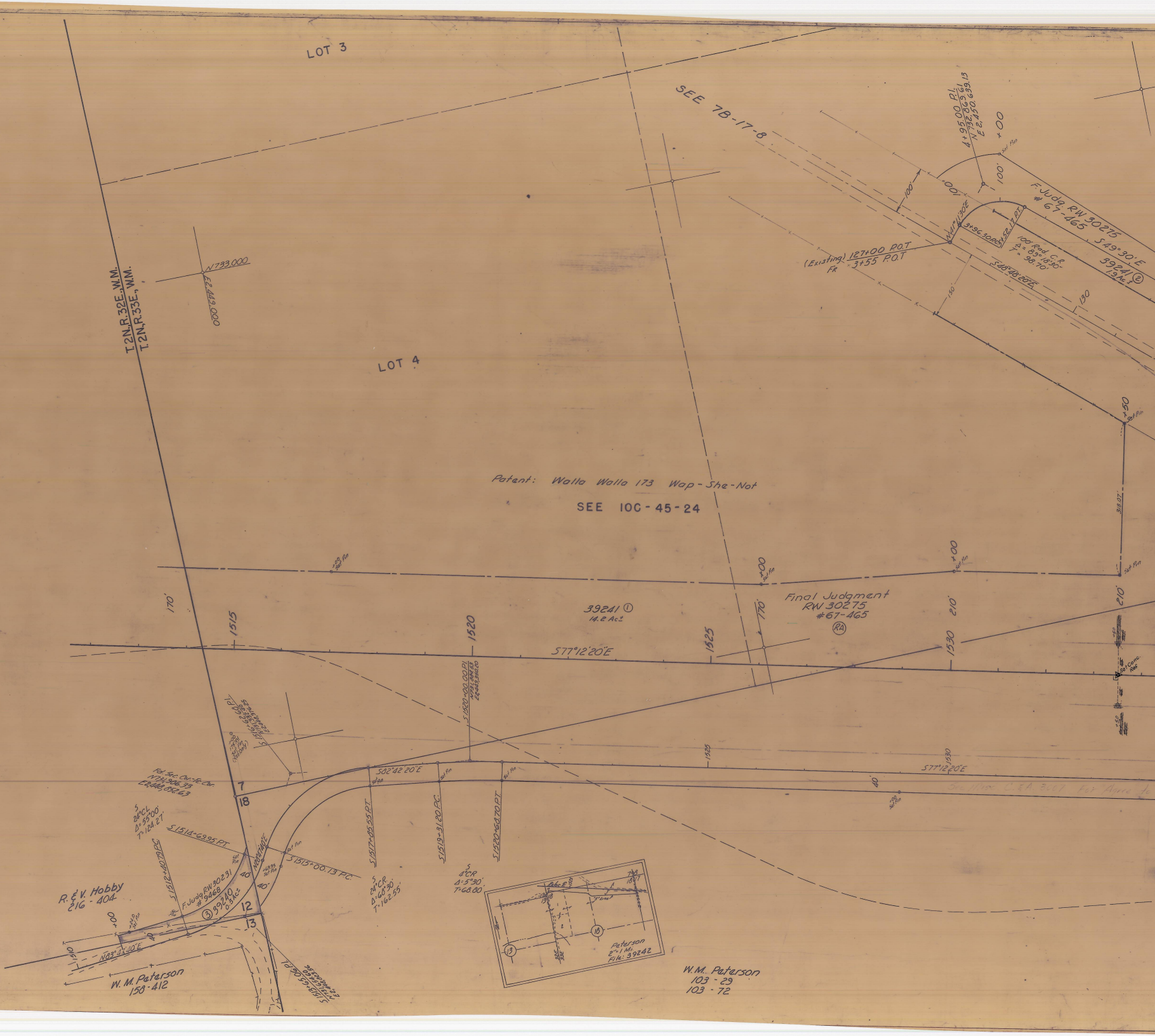
LOT 3
SEE 7B-17-8
4+95.00 P.I.
N 732,869.61
E 2,450,639.13
+00
100'
100'
100'
F. Judg. RW 30275
#67-465
S 49°30'E
39241 ②
1.9 Ac±
N41°11'30"E
3+96.30 P.C.
4+52.17 P.T.
100' Rad. C.R.
Δ = 89°18'30"
T = 98.70'
S 48°48'20"E
(Existing) 127+00 P.O.T.
Fr 3+55 P.O.T.
150'
130
N 733,000
E 2,449,000
T.2N.,R.32E.,W.M.
T.2N.,R.33E.,W.M.
LOT 4
+50
318.07'
Patent: Walla Walla 173 Wap-She-Not
SEE 10C-45-24
+00
+00
170'
170'
210'
210'
1515
1520
1525
1530
39241 ①
14.2 Ac±
Final Judgment
RW 30275
#67-465
RA
S 77°12'20"E
Set Conc. Ref.
S 1520+00.00 P.I.
N 731,884.53
E 2,449,390.20
S 1516+62.60 P.I.
N 731,976.25
E 2,448,976.25
Fd. Sec. Cor.-Fe. Cor.
N 731,906.33
E 2,448,852.63
7
18
S 82°42'20"E
1525
1530
S 77°12'20"E
40'
S
24°CL
Δ = 55°00'
T = 124.27'
S 1514+69.95 P.T.
S 1512+40.79 P.C.
N28°47'40"E
S 1515+00.13 P.C.
S 1517+85.55 P.T.
S 1519+31.20 P.C.
S 1520+68.70 P.T.
S
24°C.R.
Δ = 68°30'
T = 162.55'
S
4°CR
Δ = 5°30'
T = 68.80'
40'
40'
40'
12
13
F. Judg. RW 30231
#9468
③ 39240
0.3 Ac±
R. & V. Hobby
216-404
+00
1510
N83°47'40"E
W. M. Paterson
158-412
S 1513+65.06 P.I.
N 731,654.60
E 2,448,623.56
Paterson
2" = 1 Mi.
File: 39242
13
18
32E
33E
W. M. Paterson
103-29
103-72

T.2N., R.33E., W.M.
8B-34-17

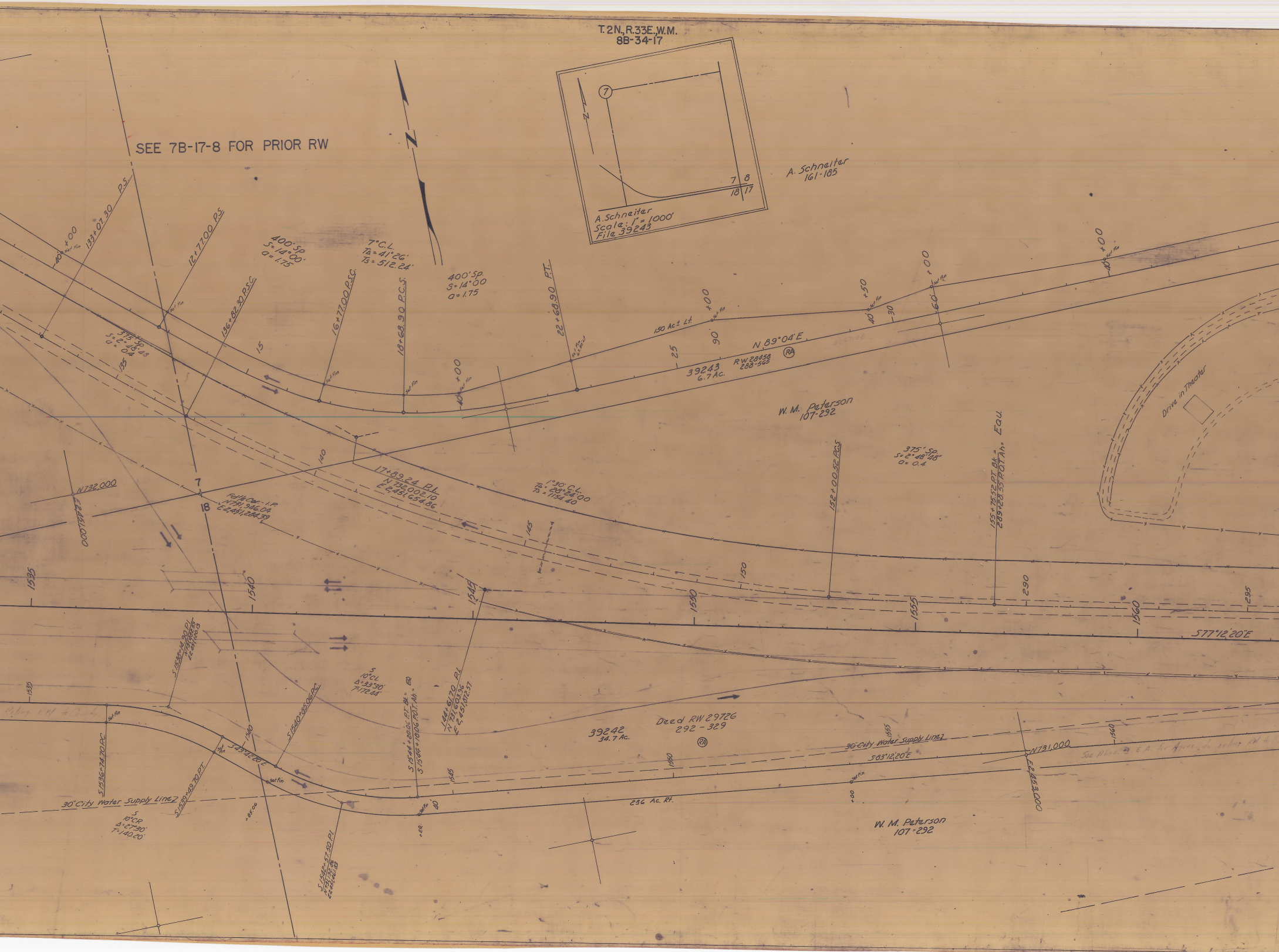
SEE 7B-17-8 FOR PRIOR RW
N
7
8
18
17
A. Schneiter
Scale: 1" = 1000'
File 39243
A. Schneiter
161-185
40' +00 Set Pin
133+07.30 P.S.
12+77.00 P.S.
136+82.30 P.S.C.
400' Sp.
S = 14°00'
a = 1.75
7° C.L.
TΔ = 41°26'
Ts = 512.24'
16+77.00 P.S.C.
18+68.90 P.C.S.
400' Sp.
S = 14°00
a = 1.75
22+68.90 P.T.
375' Sp.
S = 2°48'48
a = 0.4
135
15
40 +00
150 Ac.± Lt.
25
90 +00
39243
6.7 Ac.
RW 28458
288-563
N 89°04' E
RA
+50
40
30
60 +00
40 +00
W. M. Peterson
107-292
Drive in Theater
140
17+89.24 P.I.
N 732,002.10
E 2,451,654.86
1°30' C.L.
TΔ = 28°24'00
Ts = 1154.40
N732,000
E2,451,000
7
18
Fd ¼ Cor. - I.P.
N731,946.04
E2,451,284.39
145
150
152+00.52 P.C.S.
375' Sp.
S = 2°48'48"
a = 0.4
155+75.52 PT Bk. =
289+28.55 P.O.T. Ah. = EQU.
290
295
1535
1540
1545
1550
1555
1560
S77°12'20"E
S 1538+14.90 P.I.
N731,462.35
E2,451,120.15
S
10° C.L.
Δ = 33°30'
T = 172.44'
S 1544+20.06 P.T. Bk. = EQ
S 1544+18.06 P.O.T. Ah. =
144+61.70 P.I.
N 731,603.96
E 2,451,872.57
1535
Reling. RW to County
S 1536+74.70 P.C.
Set Pin
S 1539+49.70 P.T.
S 49°42'20" E
1540
S 1540+85.06 P.C.
Set Pin
+85.06
30" City Water Supply Line
S
10° C.R.
Δ = 27°30'
T = 140.20'
S 1542+57.50 P.I.
N731,192.86
E2,451,461.83
+EQ.
40
1545
39242
34.7 Ac.
Deed RW 29726
292 - 329
RA
1550
1555
30" City Water Supply Line
S 83°12'20"E
Set Pin
+00
236 Ac. Rt.
N731,000
E2,453,000
1560
See Misc. [illegible] & A. for Agree. [illegible] reling. RW [illegible]
W. M. Peterson
107-292

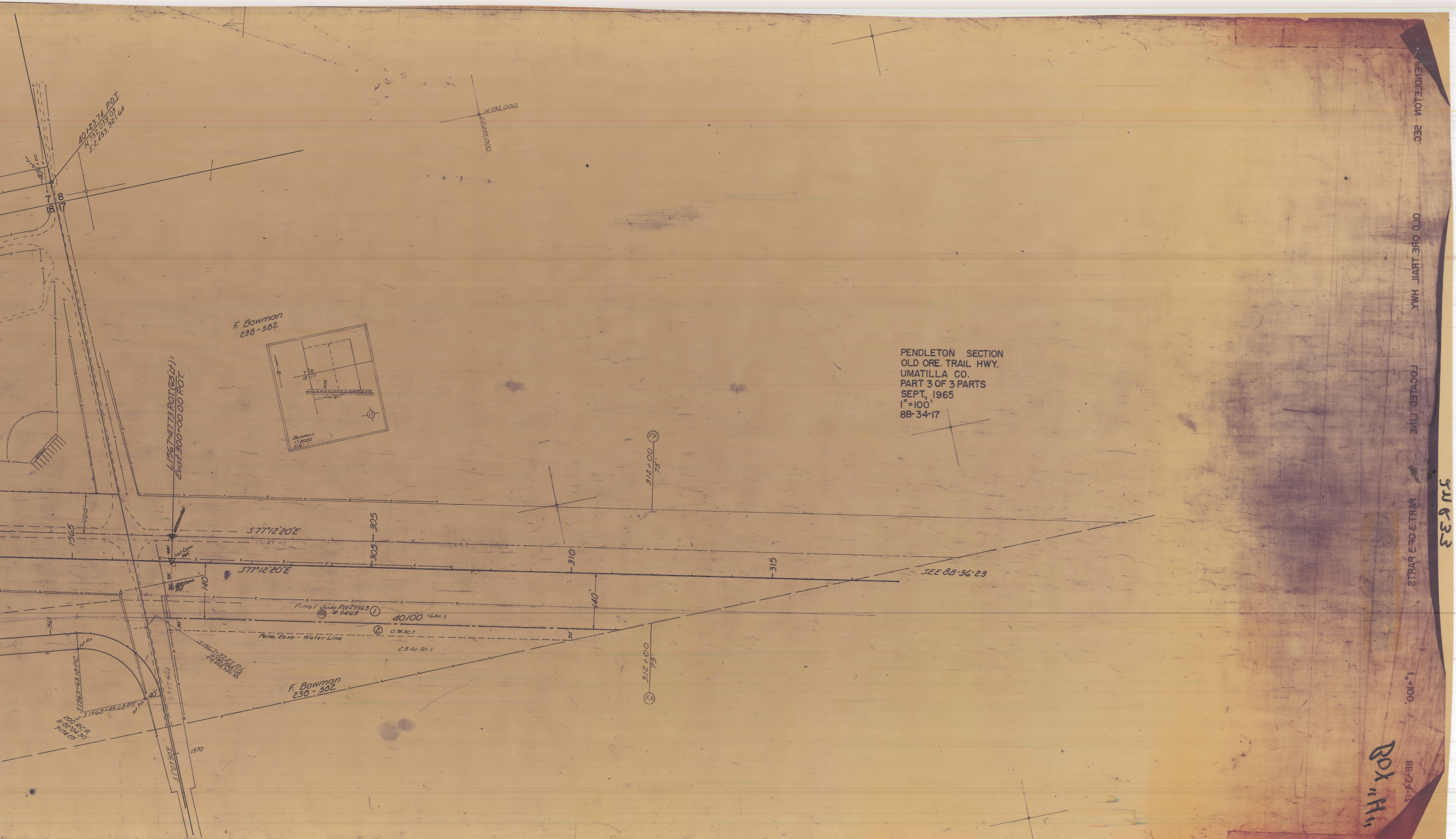
40+23.74 P.O.T.
N 732,039.03
E 2,453,921.64
40'
7
8
18
17
N 732,000
E 2,455,000
F. Bowman
238-582
Bowman
1:2000
L1567+47.73 P.O.T. (65' Lt.) =
Exist. 300+00.00 P.O.T.
1565
100'
S77°12'20"E
Set Conc. Ref.
305
305
S77°12'20"E
140
310
315
140'
312+00
75'
FX
SEE 8B-36-23
Final Judg. RW 29963
RA #9465
①
40100
1.6 Ac.±
②
0.74 Ac.±
Perm. Ease. - Water Line
2.8 Ac. Rt.±
30'
S1567+37.27 P.I.
N 730,898.08
E 2,453,935.93
S1565+63.18 P.C.
Set Pin
S1568+49.68 P.T.
40'
200' R.C.R.
Δ 82°04'30"
T 174.09
S1°07'30"E
1570
F. Bowman
238-582
312+00
75'
FX

PENDLETON SECTION
OLD ORE. TRAIL HWY.
UMATILLA CO.
PART 3 OF 3 PARTS
SEPT., 1965
1"=100'
8B-34-17