OREGON STATE HIGHWAY DEPARTMENT

Located Line

PENDLETON SECTION

OLD OREGON TRAIL HIGHWAY

UMATILLA COUNTY

Scale 1 inch = 100 feet

Traced by J.W.C. Sept, 1965

GRID BEARINGS-NORTH ZONE

PART 3 OF 3 PARTS

DRG. NO. 8B-34-17

ACCESS CONTROL LINE ———————·———————·———————·———————

Set Pin Indicates - Set 5/8" Capped Iron Pin & Guard Post
Survey Completed 6-70

4475
H. S. COULTER
OCT. 30, 1959

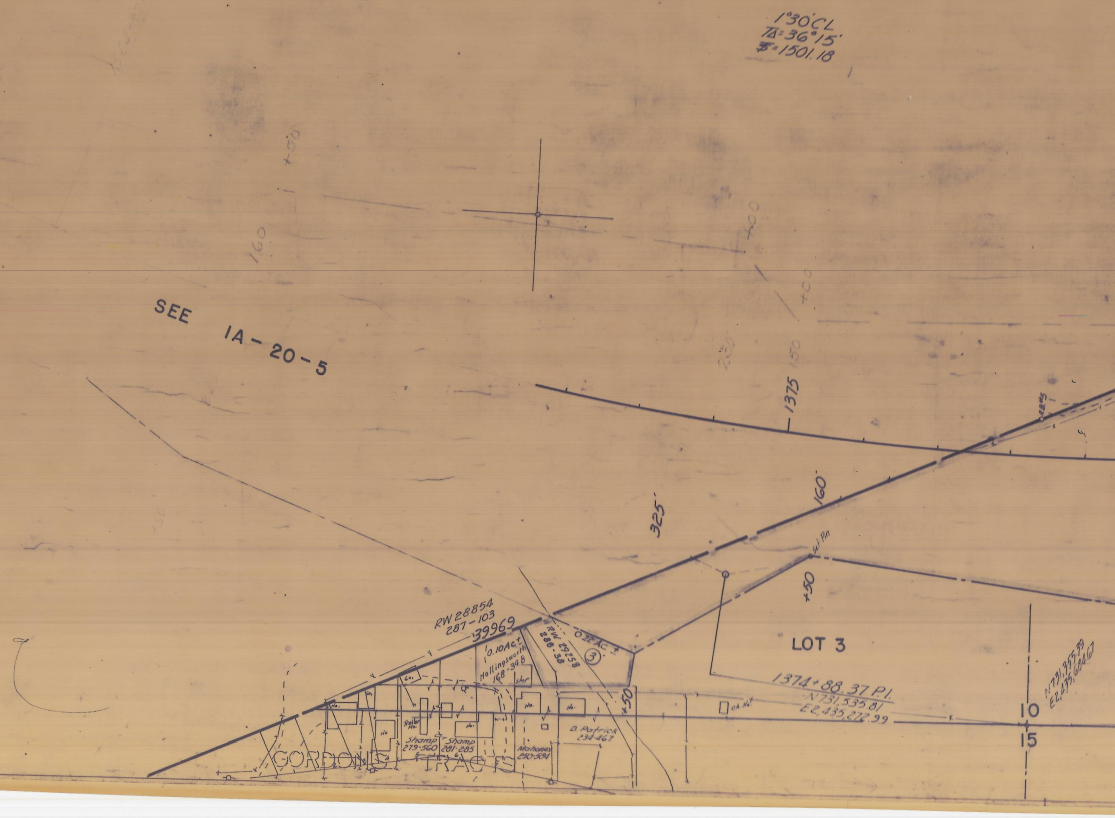

1°30'CL
TΔ=36°15'
T=1501.18
SEE IA-20-5
+00
160
+00
+00
230
150
1375
160'
325'
Set Pin
+50
RW 28854
287-103
39969
RW 29258
288-38
0.22 Ac.±
③
0.10 Ac.±
Hollingsworth
168-348
LOT 3
1374+88.37 P.I.
N731,535.81
E2,435,272.99
N731,355.39
E2,435,684.67
+50
Shamp
279-560
Shamp
281-285
Mahoney
290-591
D. Patrick
234-467
GORDONS TRACTS
10
15

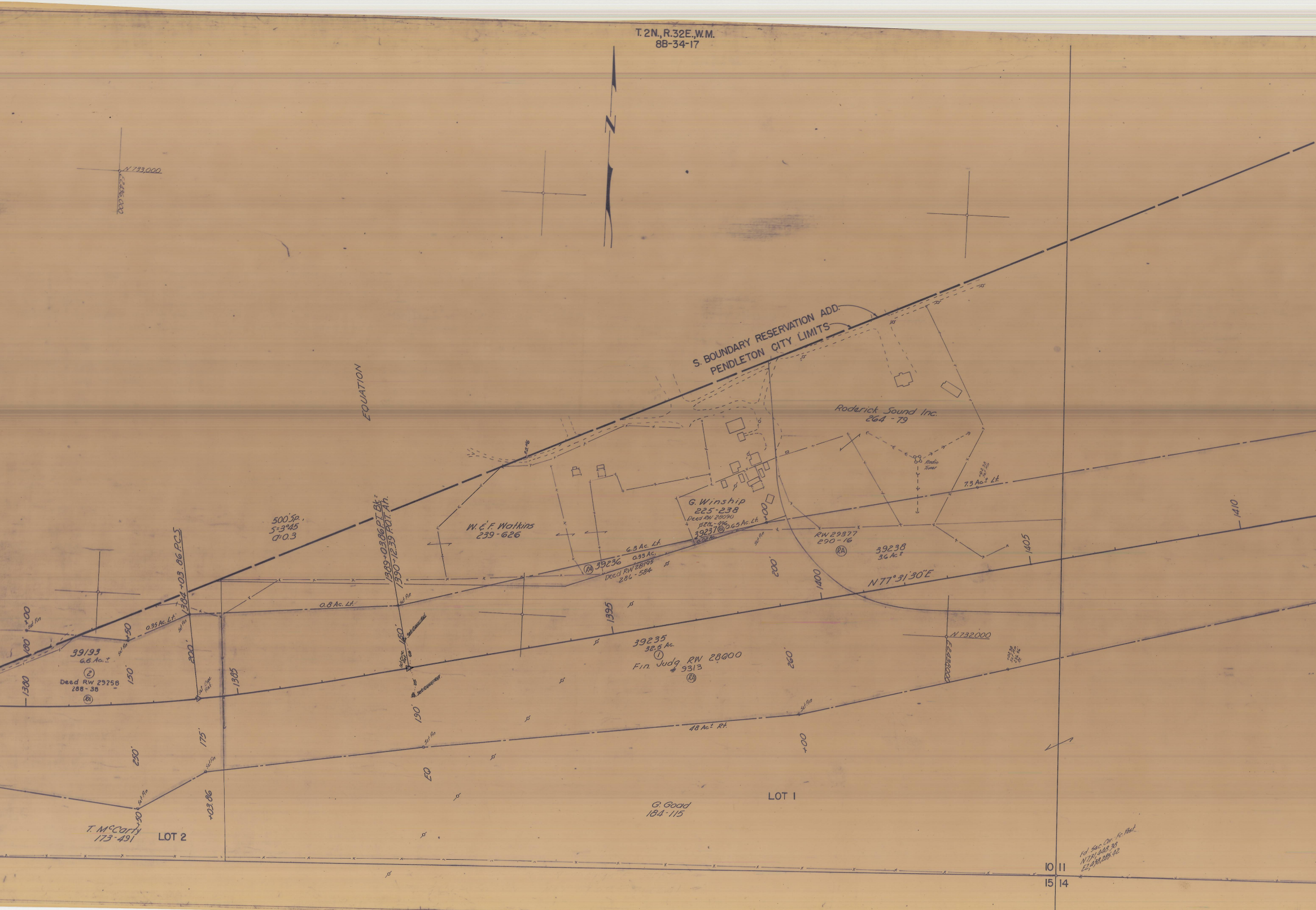
T. 2N., R. 32E., W.M.
8B-34-17
N
N 733,000
E2,436,000
S. BOUNDARY RESERVATION ADD.
PENDLETON CITY LIMITS
EQUATION
Roderick Sound Inc.
264 - 79
Radio Tower
7.3 Ac.± Lt.
G. Winship
225-238
Deed RW 28090
286-496
39237 (RA)
0.65 Ac. Lt.
0.02 Ac.
W. & F. Watkins
239-626
500' Sp.
S=3°45
a=0.3
1389+03.86 P.T. Bk.=
1390+12.39 P.O.T. Ah.
1384+03.86 P.C.S.
6.3 Ac. Lt.
0.33 Ac.
(RA) 39236
Deed RW 28195
286 - 584
RW 29377
290 - 16
(RA)
39238
3.6 Ac.±
N77°31'30"E
1380
1385
1395
1400
1405
1410
+00
+50
180'
150'
200'
250'
175'
190'
260'
+03.86
EQ
Set Pin
Set Conc. Ref.
0.35 Ac. Lt.
0.8 Ac. Lt.
39193
6.6 Ac.±
②
Deed RW 29258
288 - 38
(RA)
39235
32.5 Ac.
①
Fin. Judg RW 28600
# 9313
(RA)
48 Ac.± Rt.
N 732,000
E2,438,000
T. McCarty
173-491
LOT 2
G. Goad
184-115
LOT 1
10 11
15 14
Fd. Sec. Cor. Fc. Post
N731,448.38
E2,438,285.42

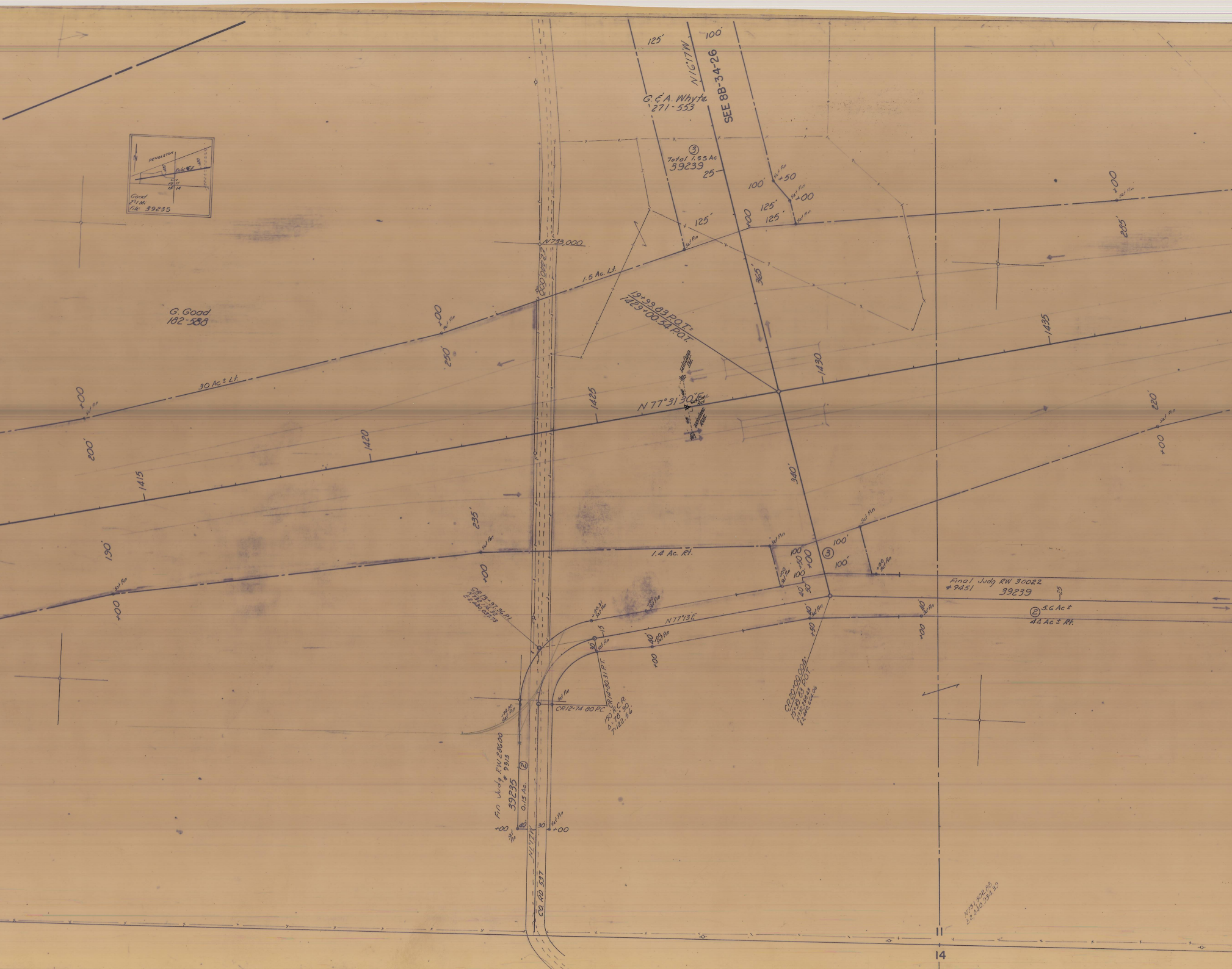
PENDLETON
Good
2nd 1 Mi
File 39235
G.&A. Whyte
271-553
N16°17'W
SEE 8B-34-26
125'
100'
③
Total 1.55 Ac
39239
25
+50
+00
125'
N733,000
E2,440,000
1.5 Ac. Lt.
G. Good
182-588
30 Ac± Lt.
19+99.83 P.O.T.=
1429+00.54 P.O.T.
Set Conc. Ref
N 77°31'30"E
1415
1420
1425
1430
1435
365'
340'
250'
235'
200'
190'
220'
1.4 Ac. Rt.
100'
40'
50'
Set Pin
CR 13+97.96 P.I.
N732,176.32
E2,440,037.73
N77°13'E
+80.31
CR 14+80.31 P.T.
CR 12+74.80 P.C.
150' R.C.R.
Δ=78°30'
T=122.56
+74.80
CR 20+00.00=
15+39.83 POT
N732,258.63
E2,440,664.06
Final Judg RW 30022
#9451
39239
②
5.6 Ac±
44 Ac± Rt.
Fin Judg RW 28600
#9313
39235
0.15 Ac.
30
N1°17'W
CO. RD 537
11
14

T.2N.,R.32E.,W.M.
8B-34-17

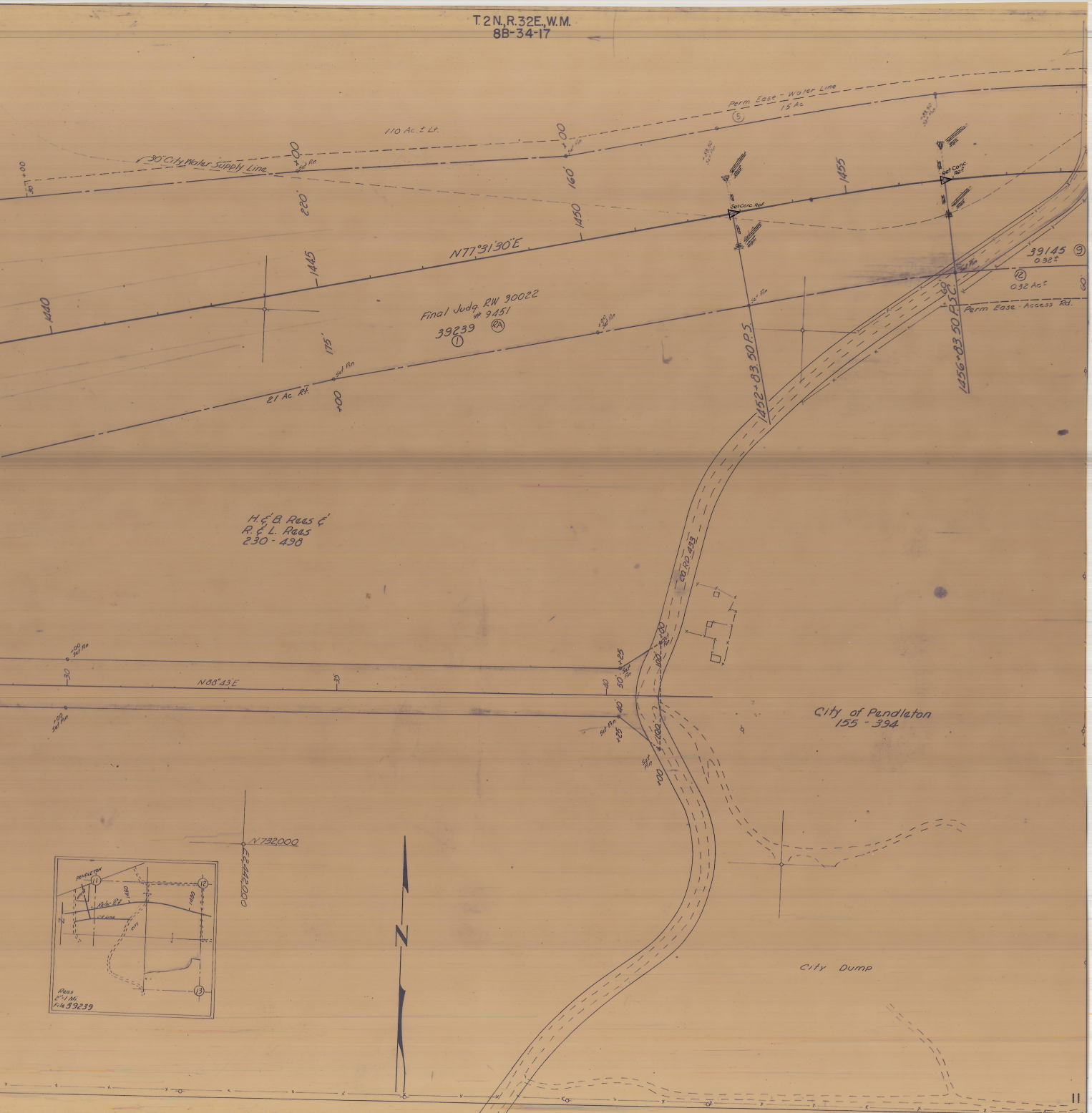

Perm Ease - Water Line
1.5 Ac
⑤
110 Ac. ± Lt.
30" City Water Supply Line
30 +00
+00
220'
160'
+00
1440
1445
1450
1455
N77°31'30"E
Set Conc. Ref
Set Conc. Ref.
39145 ⑨
0.32±
⑫
0.32 Ac±
60'
60'
Perm Ease - Access Rd.
Set Pin
Final Judg. RW 30022
# 9451
39239
①
RA
175'
+00
21 Ac. Rt.
1452+83.50 P.S.
1456+83.50 P.S.C.
H. & B. Reas &
R. & L. Reas
230 - 498
Co. Rd. 433
+00
Set Pin
30
N88°43'E
35
40
50
+25
100'
100'
City of Pendleton
155 - 394
N732000
E2446000
N
City Dump
PENDLETON
⑪
⑫
⑬
1450
1480
Reloc. 27
CR Line
City
N
Reas
2" = 1 Mi.
File 39239