OREGON STATE HIGHWAY DEPARTMENT

Located Line

STANFIELD JUNCTION-PENDLETON SECTION

OLD OREGON TRAIL HIGHWAY

UMATILLA COUNTY

Scale: 1 inch = 100 feet

Traced by M.L.J. Dec., 1965

GRID BEARINGS-NORTH ZONE

PART 2 OF 4 PARTS

DRG. NO. 8B-34-19

Access Control Line ________ _ ________

Set Pin Indicates - Set 5/8" x 30" Capped Iron Pin
Set Mon. Indicates - Set Brass Disc in Concrete Mon.
Survey Completed July, 1969

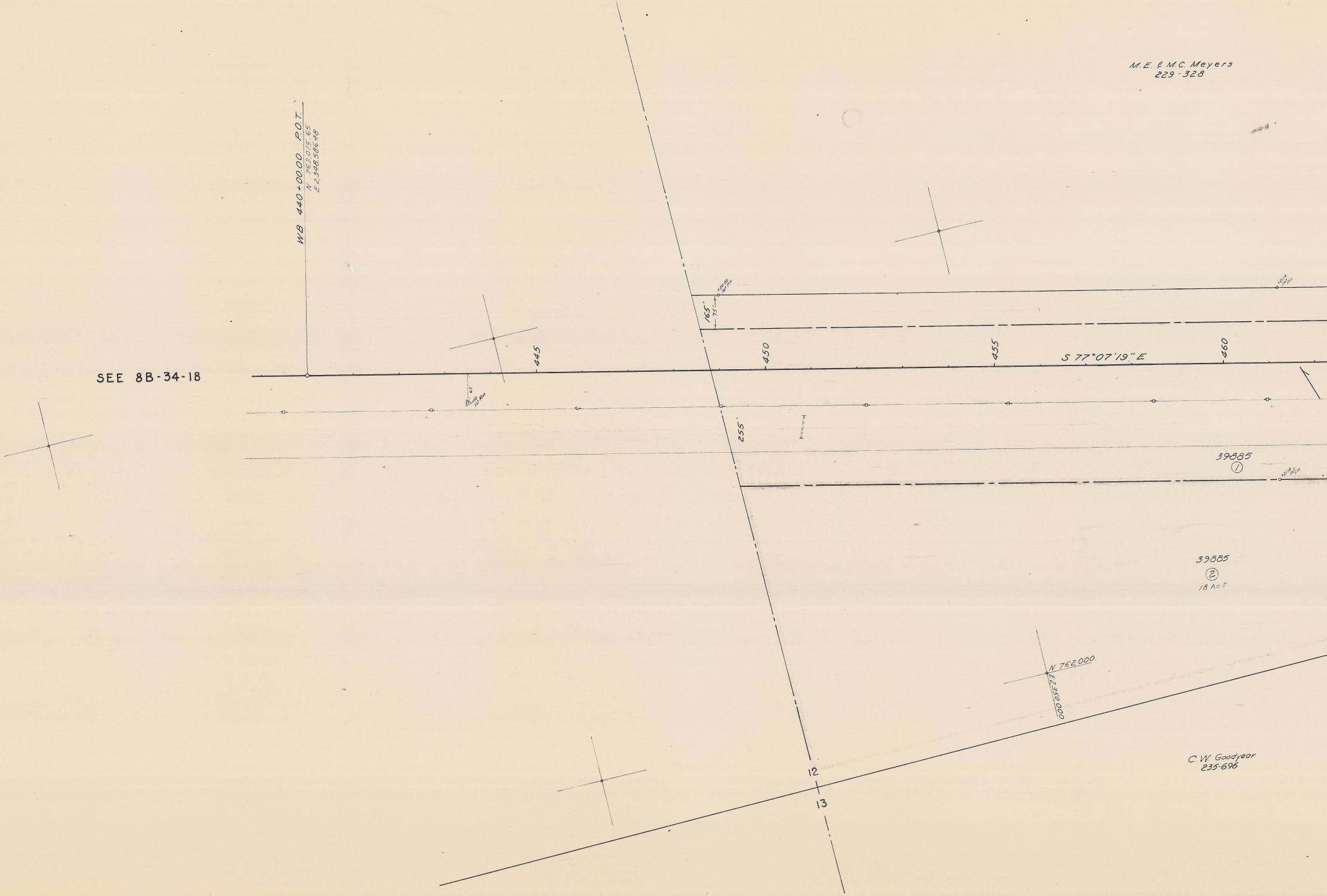
SEE 8B-34-18
WB 440+00.00 P.O.T.
N 763,015.65
E 2,348,586.48
445
450
455
460
S 77°07'19" E
165'
75'
255'
M.E. & M.C. Meyers
229-328
39885
①
39885
②
18 Ac±
N 762,000
E 2,350,000
12
13
C.W. Goodyear
235-696

T. 3 N., R. 30 E. W.M.
DRG. NO. 8B-34-19

SEE 4B-25-16 FOR PRIOR RW

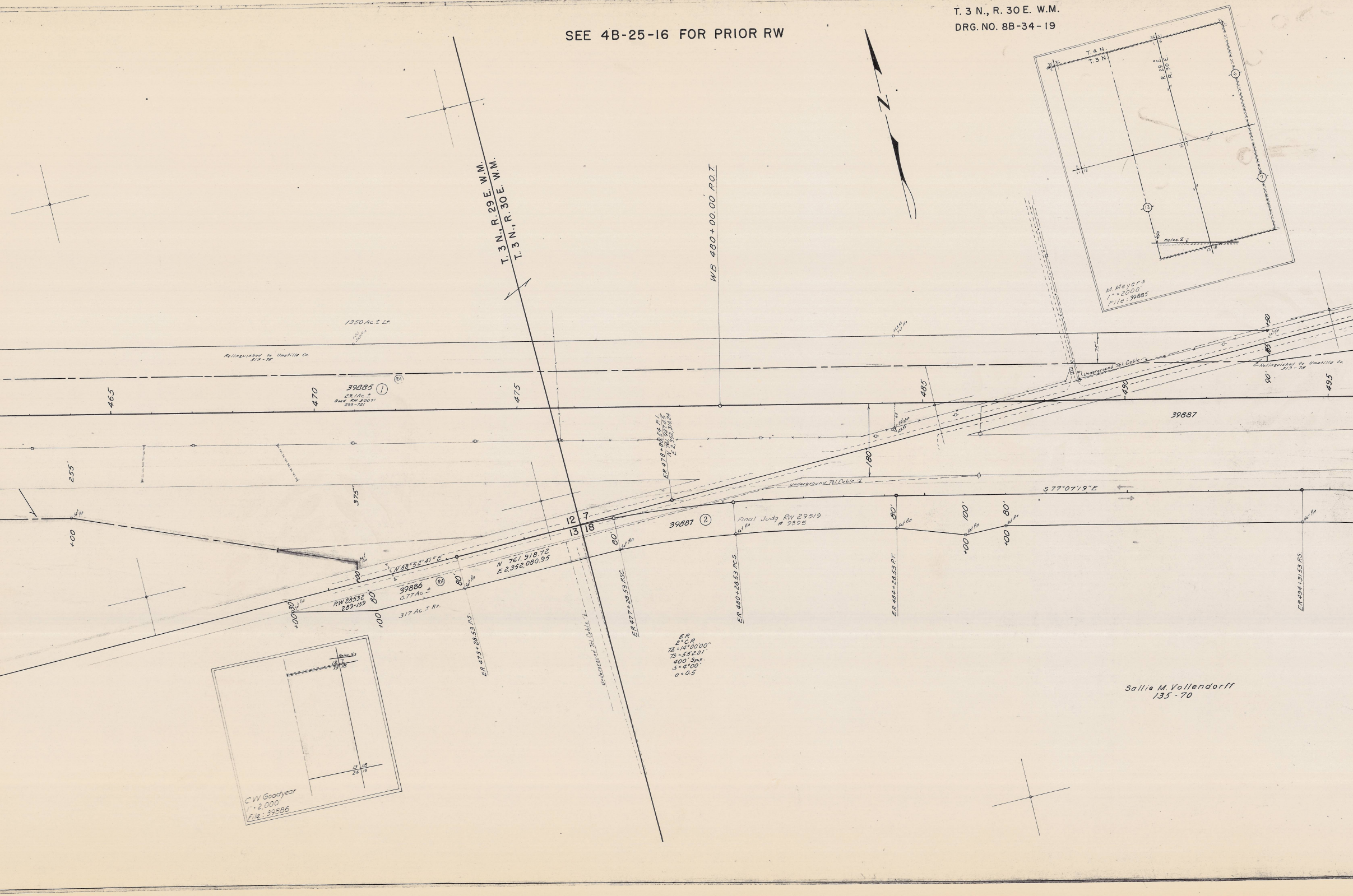
T. 3 N., R. 29 E. W.M.
T. 3 N., R. 30 E. W.M.
WB 480+00.00 P.O.T.
N
T. 4 N
T. 3 N
R. 29 E
R. 30 E
Reloc
M. Meyers
1" = 2000'
File: 39885
1350 Ac ± Lt.
Set Pin
Relinquished to Umatilla Co.
319-78
39885 ①
RA
29.1 Ac. ±
Deed RW 30071
293-721
465
470
475
485
490
495
255'
375'
180'
75'
90'
65
+50
Underground Tel. Cable
ER 478+80.54 P.I.
N 761,927.25
E 2,352,314.24
Underground Tel. Cable
S 77°07'19" E
39887
+00
+00
+00
N 88°52'41" E
12
7
13
18
N 761,918.72
E 2,352,080.95
39887 ②
Final Judg RW 29519
# 9395
80'
80'
100'
80'
80'
80'
30'
RW 28532
289-159
39886
RA
0.77 Ac. ±
317 Ac. ± Rt.
ER 473+28.53 P.S.
Underground Tel. Cable
ER 477+28.53 P.S.C.
ER 480+28.53 P.C.S.
ER 484+28.53 P.T.
ER 494+31.53 P.S.
ER
2° C R
TΔ = 14°00'00"
Ts = 552.01'
400' Sps.
S = 4°00'
a = 0.5
Sallie M. Vollendorff
135-70
C. W. Goodyear
1" = 2000'
File: 39886
13
18
24
19

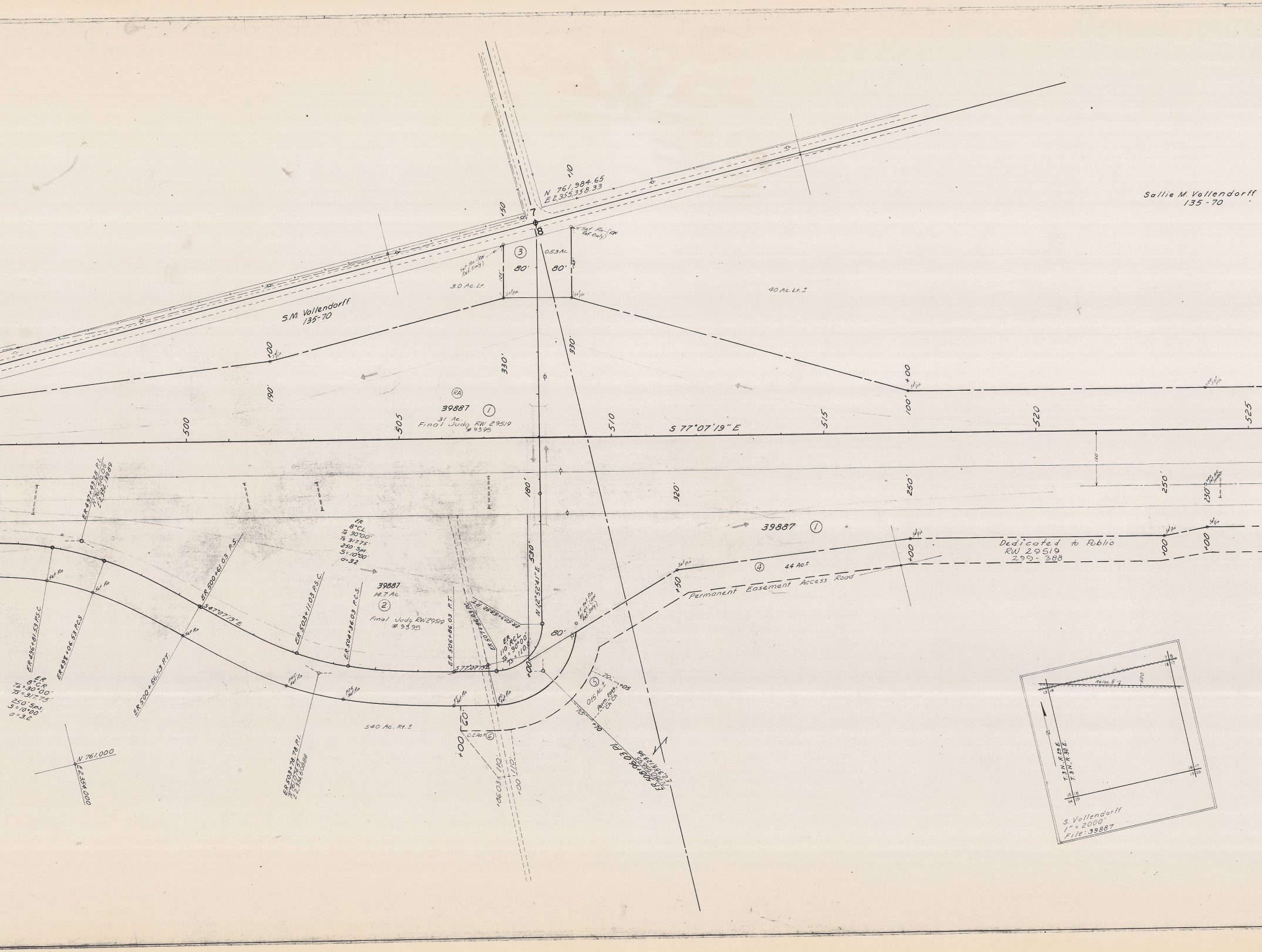
N 761,984.65
E 2,355,358.33
7
8
+10
+50
Sallie M. Vollendorff
135-70
S.M. Vollendorff
135-70
③
0.53 Ac.
80'
80'
125'
Set Pin (RW Ref. Only)
3.0 Ac. Lt.
40 Ac. Lt. 1
+00
190'
330'
330'
+00
100'
RA
39887 ①
31 Ac.
Final Judg RW 29519
#9395
500
505
510
515
520
525
S 77°07'19" E
110'
180'
320'
250'
250'
230'
39887 ①
Dedicated to Public
RW 29519
299-388
+00
+00
+00
④
4.4 Ac.±
+50
Permanent Easement Access Road
ER 497+49.28 P.I.
N 761,510.05
E 2,354,389
ER
8° CL
Ta 30°00'
Ts 317.75'
250' Sps.
S=10°00'
a=3.2
39887
14.7 Ac.
②
Final Judg RW 29519
#9395
530'
N 12°52'41" E
80'
ER 496+81.53 P.S.C.
ER 498+06.53 P.C.S.
ER 500+61.03 P.S.
S 47°07'19" E
ER 503+11.03 P.S.C.
ER 504+36.03 P.C.S.
ER 506+86.03 P.T.
ER 507+86.03 P.C.
ER 509+58.82 P.T.
S 77°07'19" E
ER
110' R CL
Ta = 90°00'
Ts = 110.0'
+00
ER
8° CR
Ta = 30°00'
Ts = 317.75'
250' Sps.
S = 10°00'
a = 3.2
ER 500+56.53 P.T.
540 Ac. Rt. 1
ER 503+78.78 P.I.
N 761,074.57
E 2,354,608.88
N 761,000
E 2,354,000
60'
+00
0.2 Ac.± ⑥
+86.03
110'
110'
+00
⑤
0.15 Ac.±
Perm. Ease.
Ch. Ch.
70'
+05
75'
+10
ER 508+96.03 P.I.
N 761,
E 2,355,123.36
Set Pin
Reloc. ℄
520
7 8
18 17
13 18
18 17
19 20
13 18
24 19
N
T. 3 N., R. 29 E.
T. 3 N., R. 30 E.
S. Vollendorff
1" = 2000'
File: 39887

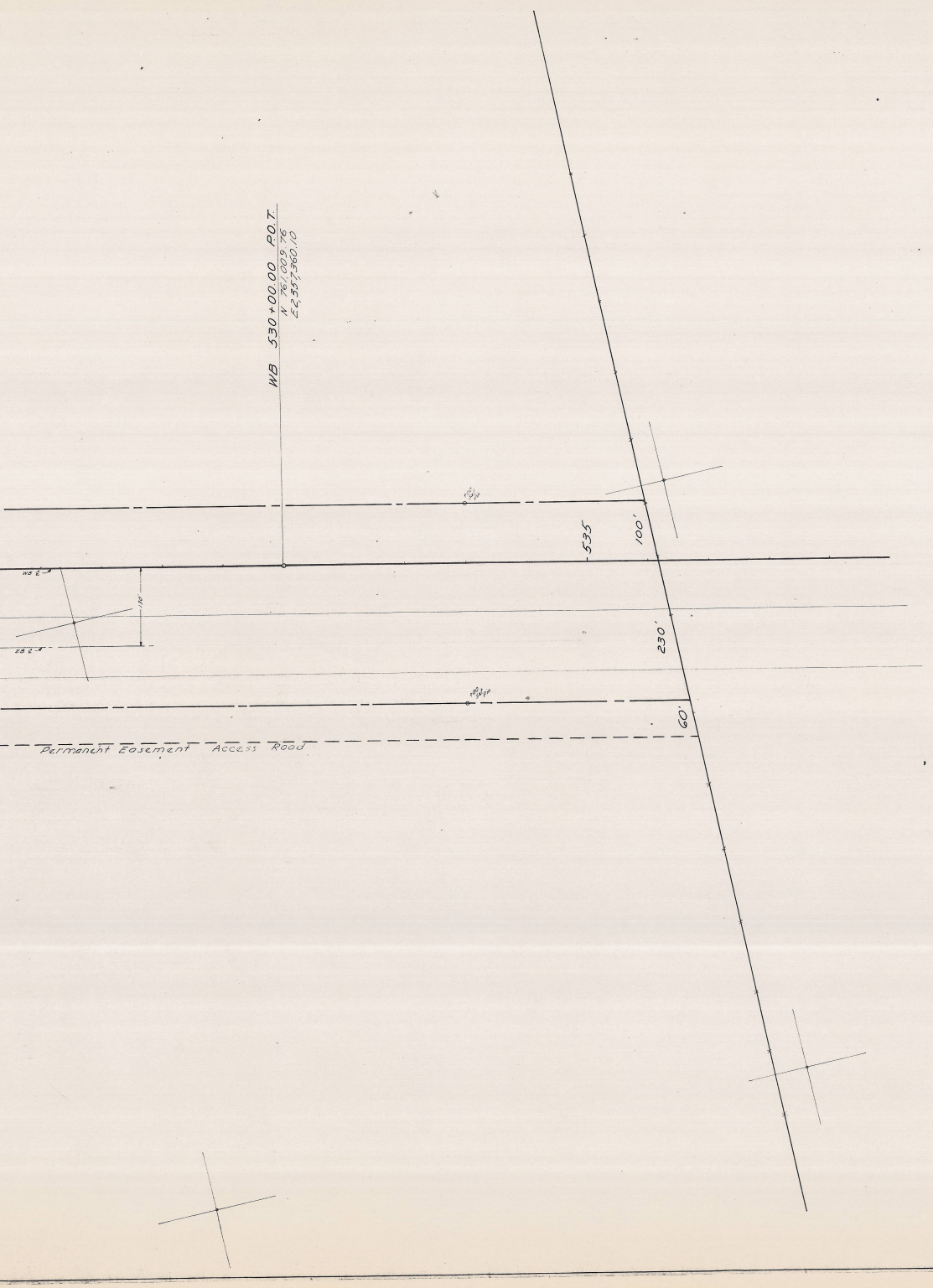

WB 530+00.00 P.O.T.
N 761,009.76
E 2,357,360.10
535
100'
230'
60'
WB ℄
EB ℄
130'
Permanent Easement Access Road