


100/3

Umatilla County
Received: 5/7/2020

1114004

THE BOARD OF COMMISSIONERS OF UMATILLA COUNTY
STATE OF OREGON

In the Matter of Legalization)
of a Portion of Northwest) Order No. RD2020-04
Livestock Road, County Road No.)
1328)

WHEREAS in accordance with ORS 368.201 to 368.221, the Umatilla County Board of Commissioners may initiate proceedings to legalize a county road that has been used and traveled by the public for ten years or more, and

WHEREAS the Board of Commissioners adopted Order No. RD2020-01 setting a hearing on the legalization of a portion of Northwest Livestock Road, County Road No. 1328, located in Southeast Quarter of Section 25, Township 4 North, Range 27, E.W.M. and lying between the section line and Westland Road, and

WHEREAS a public hearing was set for February 19, 2020, to consider the legalization of the road, and notice of the hearing was posted on January 21, 2020 in three public places, and all owners of abutting property affected by the legalization procedure were mailed copies of the notice of the hearing, and

WHEREAS the Board of Commissioners held a public hearing on February 19, 2020, continued to April 1, 2020 and May 4, 2020, and found that it would be in the public interest to legalize the road.

NOW THEREFORE IT IS ORDERED that the location of Northwest Livestock Road, County Road No. 1328, is legalized as follows:


A 40.00-foot wide strip of land, being 20.00 feet on each side of the centerline thereof, for road and utility purposes over that portion of Northwest Livestock Road, County Road No. 1328, according to Record of Survey No. 99-255-C, Umatilla County Survey Records, located in Section 25, Township 4 North, Range 27 East, W.M., and Section 30, Township 4 North, Range 28 East, W.M., Umatilla County, Oregon, more particularly described as follows:

Commencing at a 3-1/4" aluminum cap marking the Southeast Corner of said Section 25; thence North 00°01'13" East along the Section line common to said Sections 25 and 30 for a distance of 1354.09 feet, to a point in the center

of Northwest Livestock Road, County Road No. 1328, being the true point of beginning of this description; thence leaving the Section line common to said Sections 25 and 30, South 89°58'47" East, 20.00 feet; thence northwesterly 264.13 feet along the arc of a 320.00-foot radius curve to the left, the long chord of which bears North 23°37'33" West, 256.70 feet; thence North 47°16'24" West, 196.82 feet; thence northwesterly 102.11 feet along the arc of a 280.00-foot radius curve to the right, the long chord of which bears North 36°49'34" West, 101.54 feet; thence North 26°22'44" West, 70.33 feet to the easterly right-of-way margin of Westland Road, County Road No. 1215, being 30.00 feet easterly and at right angles to the centerline thereof; thence South 25°19'47" West, along the easterly right-of-way margin of said Westland Road for a distance of 50.96 feet; thence leaving the easterly right-of-way margin of said Westland Road, South 26°22'44" East, 38.75 feet; thence southeasterly 116.70 feet along the arc of a 320.00-foot radius curve to the left, the long chord of which bears South 36°49'34" East, 116.05 feet; thence South 47°16'24" East, 196.82 feet; thence southeasterly 231.12 feet along the arc of a 280.00-foot radius curve to the right, the long chord of which bears South 23°37'36" East, 224.61 feet; thence South 89°58'47" East, 20.00 feet to the true point of beginning and end of this description.

DATED this 6th day of May, 2020.

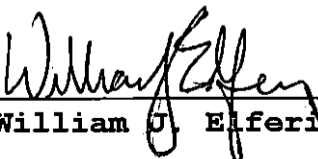
UMATILLA COUNTY BOARD OF COMMISSIONERS




John M. Shafer, Chair



George L. Murdock, Commissioner



William J. Elfering, Commissioner



ATTEST:
OFFICE OF COUNTY RECORDS



Records Officer



State of Oregon
County of Umatilla



Instrument received
and recorded on
5/7/2020 10:12:22 AM

in the record of instrument
code type DE-ORDER

Instrument number 2020-7000650
Fee \$0.00

Office of County Records



Records Officer
1114004 P3