OREGON STATE HIGHWAY DEPARTMENT

Located Line

EAST BIRCH CREEK SECTION

EAST BIRCH CREEK COUNTY ROAD

UMATILLA COUNTY

Scale: 1 inch = 100 feet

Traced by V.A.B. Sept., 1958

TRUE BEARINGS

DRG. NO. 8B-11-6

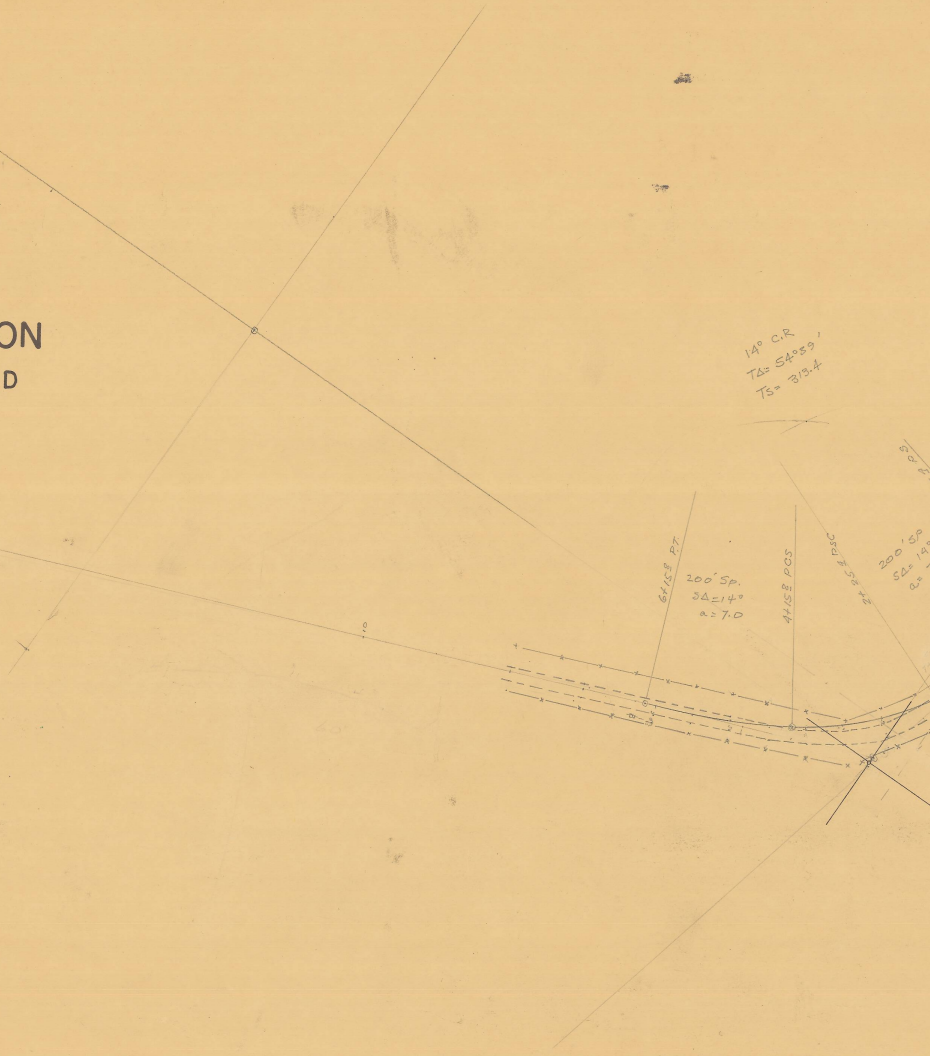
14° C.R
TΔ= 54°59'
Ts= 313.4
61+53 P.T.
200' Sp.
SΔ=14°
a=7.0
41+53 PCS
2+25 ± PSC
200' SP
SΔ= 14
a=

· LEGEND ·

FX	FARM CROSSING
A	ACCESS
PA	PRIVATE ACCESS
PAL	PRIVATE ACCESS LIMITED
CA	COMMERCIAL ACCESS
CAL	COMMERCIAL ACCESS LIMITED
RA	RESTRICTED ACCESS

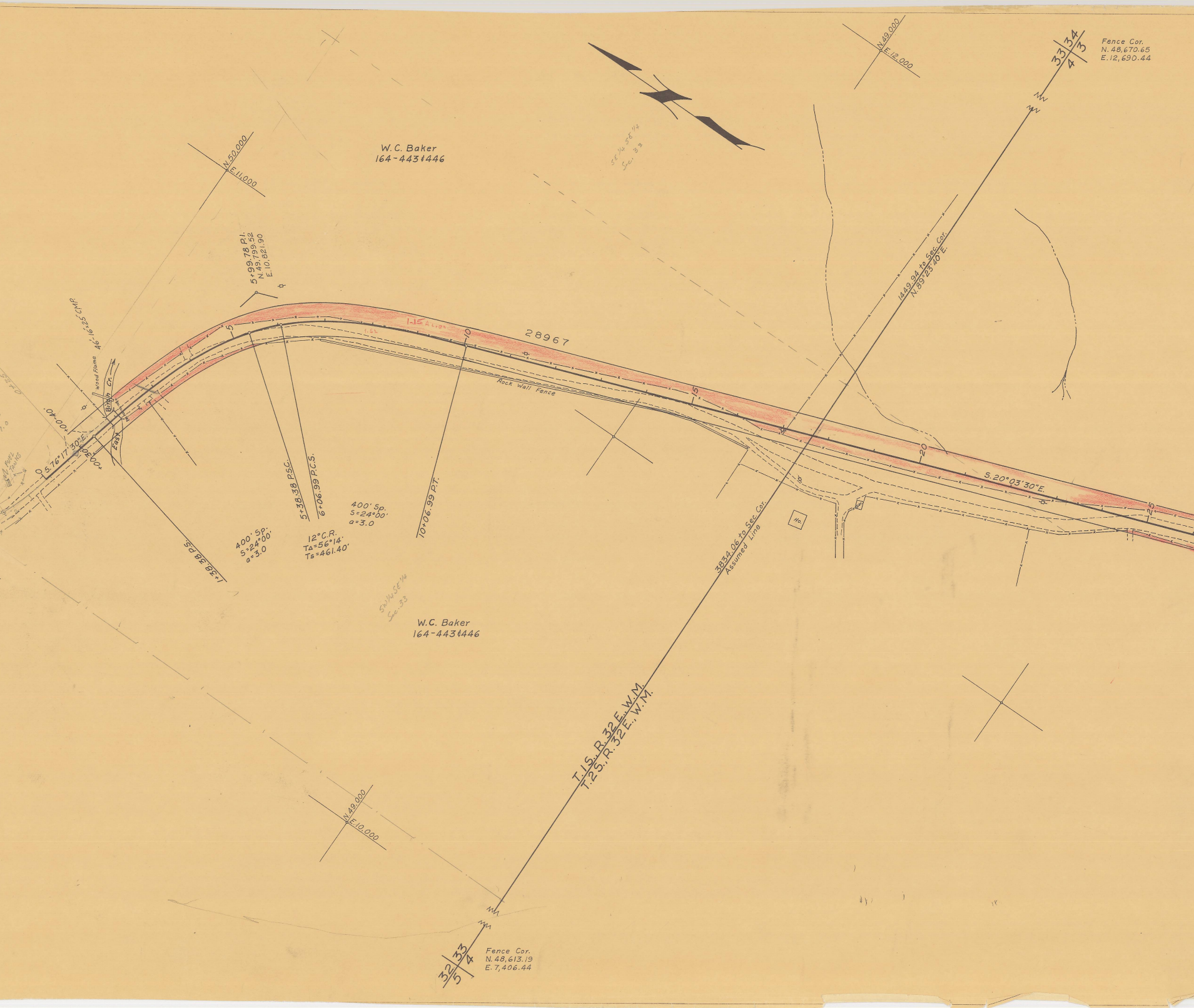
W.C. Baker
164-443 & 446
N.50,000
E.11,000
N.49,000
E.12,000
33|34
4|3
Fence Cor.
N.48,670.65
E.12,690.44
SE 1/4 SE 1/4
Sec. 33
5+99.78 P.I.
N.49,799.52
E.10,821.90
46'-16'x25' CMP
Wood Flume
Birch Cr.
East
Fuel Tanks
0+00-40'
S.76°17'30"E.
0
5
10
15
20
25
1.15 Allow.
1.52
28967
Rock Wall Fence
1449.94 to Sec. Cor.
N.89°23'40"E.
S.20°03'30"E.
Ho.
1+38.38 P.S.
5+38.38 P.S.C.
6+06.99 P.C.S.
10+06.99 P.T.
400' Sp.
S=24°00'
a=3.0
400' Sp.
S=24°00'
a=3.0
12°C.R.
TΔ=56°14'
Ts=461.40'
SW 1/4 SE 1/4
Sec. 33
W.C. Baker
164-443 & 446
3834.06 to Sec. Cor.
Assumed Line
T.1S., R.32E., W.M.
T.2S., R.32E., W.M.
N.49,000
E.10,000
32|33
5|4
Fence Cor.
N.48,613.19
E.7,406.44

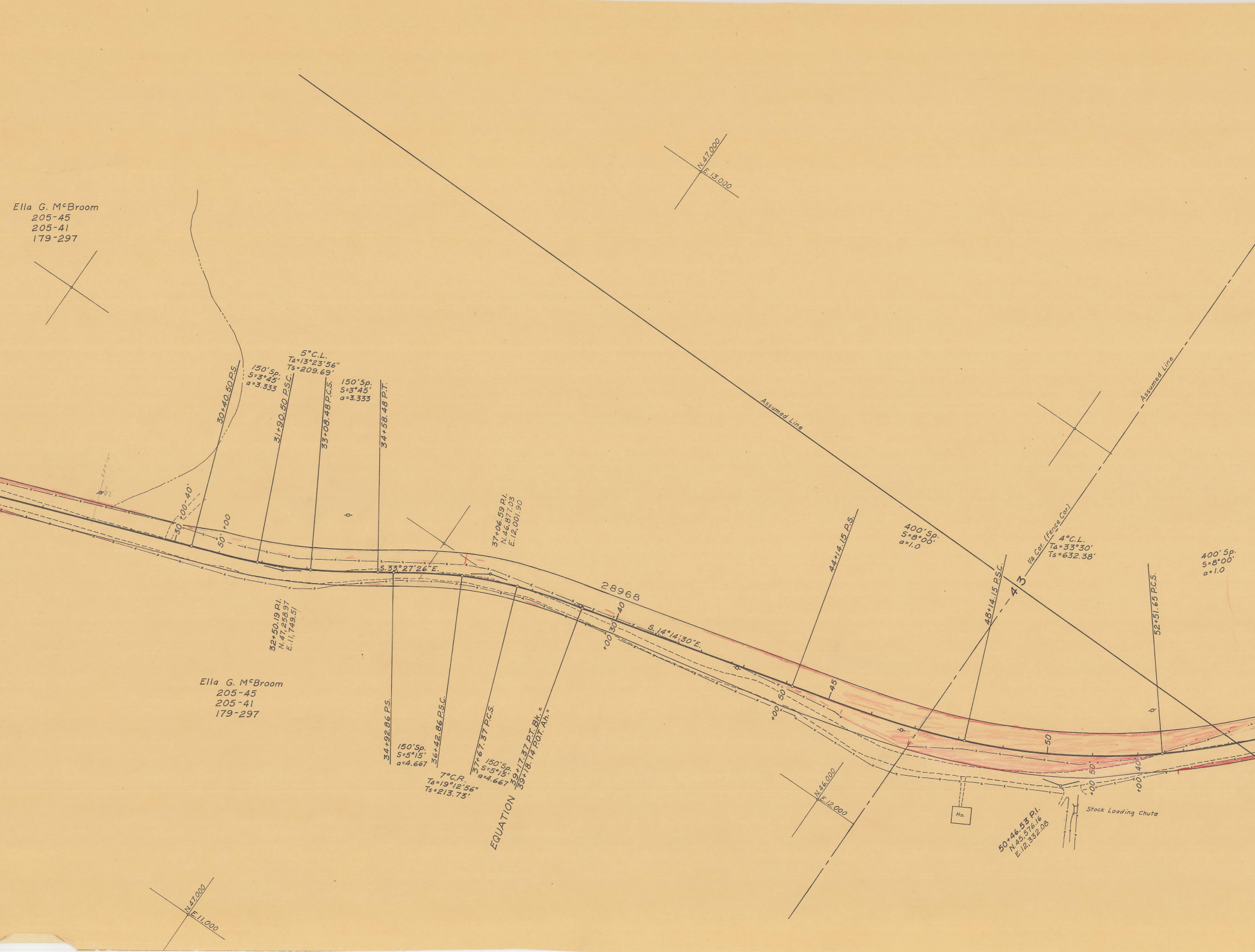
Ella G. McBroom
205-45
205-41
179-297
N.47,000
E.13,000
Assumed Line
Assumed Line
30+40.50 P.S.
150'Sp.
S=3°45'
a=3.333
5°C.L.
TΔ=13°23'56"
Ts=209.69'
31+90.50 P.S.C.
33+08.48 P.C.S.
150'Sp.
S=3°45'
a=3.333
34+58.48 P.T.
30+00-40'
50'+00
S.33°27'26"E.
37+06.59 P.I.
N.46,877.03
E.12,001.90
32+50.19 P.I.
N.47,258.97
E.11,749.51
28968
40
30
+00
S.14°14'30"E.
44+14.15 P.S.
400'Sp.
S=8°00'
a=1.0
48+14.15 P.S.C.
43
1/4 Cor. (Fence Cor.)
4°C.L.
TΔ=33°30'
Ts=632.38'
52+51.65 P.C.S.
400'Sp.
S=8°00'
a=1.0
45
50
+00
50
50
40
+00
+00
Ella G. McBroom
205-45
205-41
179-297
34+92.86 P.S.
150'Sp.
S=5°15'
a=4.667
36+42.86 P.S.C.
7°C.R.
TΔ=19°12'56"
Ts=213.73'
37+67.37 P.C.S.
150'Sp.
S=5°15'
a=4.667
39+17.37 P.T. Bk. =
39+18.14 P.O.T. Ah. =
EQUATION
N.46,000
E.12,000
Ho.
50+46.53 P.I.
N.45,576.16
E.12,332.08
Stock Loading Chute
N.47,000
E.11,000

T.2S.,R.32E.,W.M.
8B-11-6

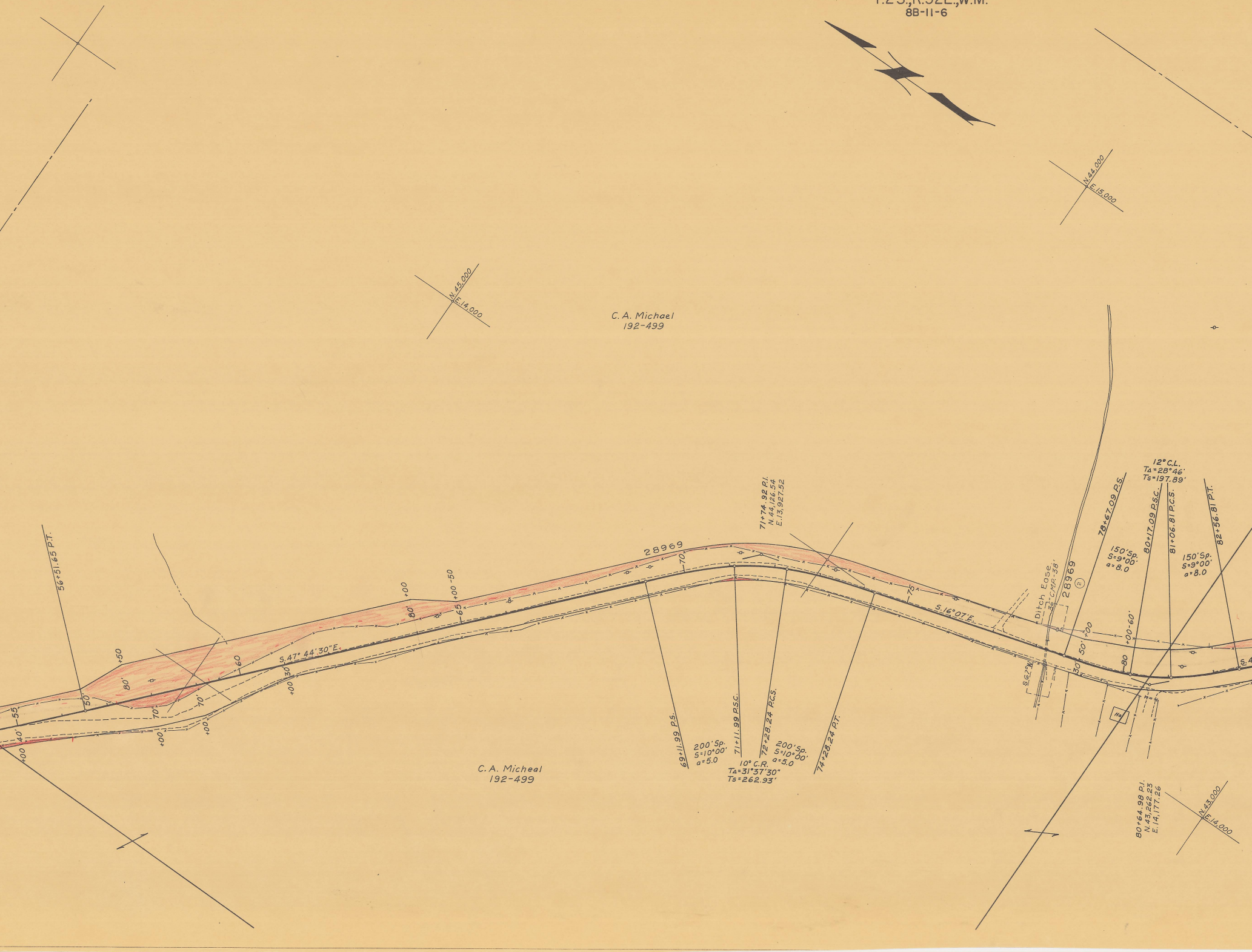

N.45,000
E.14,000
N.44,000
E.15,000
C.A. Michael
192-499
56+51.65 P.T.
55
50'
40'
+00
+50
80'
70'
60
70'
S.47° 44'30"E.
30'
+00
+00
+00
80'
+00
65
+00-50
28969
70
71+74.92 P.I.
N.44,126.54
E.13,927.52
75
S.16°07'E.
69+11.99 P.S.
200'Sp.
S=10°00'
a=5.0
71+11.99 P.S.C.
72+28.24 P.C.S.
200'Sp.
S=10°00'
a=5.0
10° C.R.
TΔ=31°37'30"
Ts=262.93'
74+28.24 P.T.
C.A. Micheal
192-499
Ditch Ease.
36" CMP-38'
28969
②
S.62°W.
78+67.09 P.S.
150'Sp.
S=9°00'
a=8.0
12° C.L.
TΔ=28°46'
Ts=197.89'
80+17.09 P.S.C.
81+06.81 P.C.S.
150'Sp.
S=9°00'
a=8.0
82+56.81 P.T.
+00
50'
30'
+00-60'
80
S.4
Ha
80+64.98 P.I.
N.43,262.23
E.14,177.26
N.43,000
E.14,000

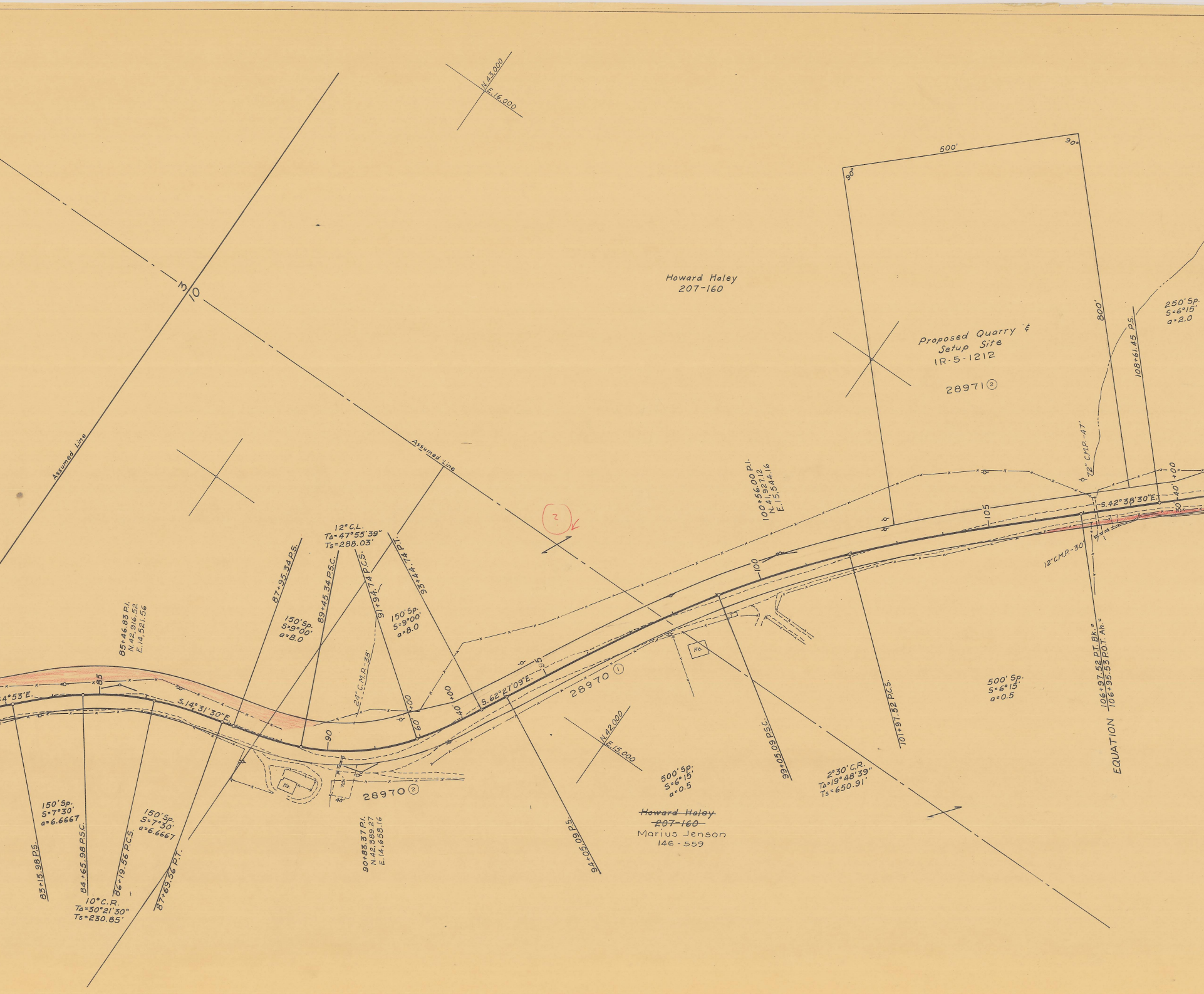
N.43,000
E.16,000
3
10
Assumed Line
Assumed Line
Howard Haley
207-160
500'
90°
90°
800'
Proposed Quarry & Setup Site
IR-5-1212
28971 ②
250' Sp.
S=6°15'
a=2.0
108+61.45 P.S.
72" C.M.P.-47'
S.42°38'30"E.
40'
30'
+00
105
12" C.M.P.-30'
100+56.00 P.I.
N.41,927.12
E.15,544.16
100
②
12° C.L.
TΔ=47°55'39"
Ts=288.03'
87+95.34 P.S.
89+45.34 P.S.C.
91+94.74 P.C.S.
93+44.74 P.T.
150' Sp.
S=9°00'
a=8.0
150' Sp.
S=9°00'
a=8.0
85+46.83 P.I.
N.42,916.52
E.14,521.56
4°53'E.
85
S.14°31'30"E.
24" C.M.P.-38'
+00
+00
40'
60'
90
95
S.62°21'09"E.
28970 ①
Ho.
Ho.
70'
40'
28970 ②
N.42,000
E.15,000
500' Sp.
S=6°15'
a=0.5
~~Howard Haley~~
~~207-160~~
Marius Jenson
146-559
99+05.09 P.S.C.
101+97.52 P.C.S.
500' Sp.
S=6°15'
a=0.5
2°30' C.R.
TΔ=19°48'39"
Ts=650.91'
106+97.52 P.T. Bk.=
106+95.53 P.O.T. Ah.=
EQUATION
150' Sp.
S=7°30'
a=6.6667
150' Sp.
S=7°30'
a=6.6667
83+15.98 P.S.
84+65.98 P.S.C.
86+19.56 P.C.S.
87+69.56 P.T.
10° C.R.
TΔ=30°21'30"
Ts=230.85'
90+83.37 P.I.
N.42,389.27
E.14,658.16
94+05.09 P.S.

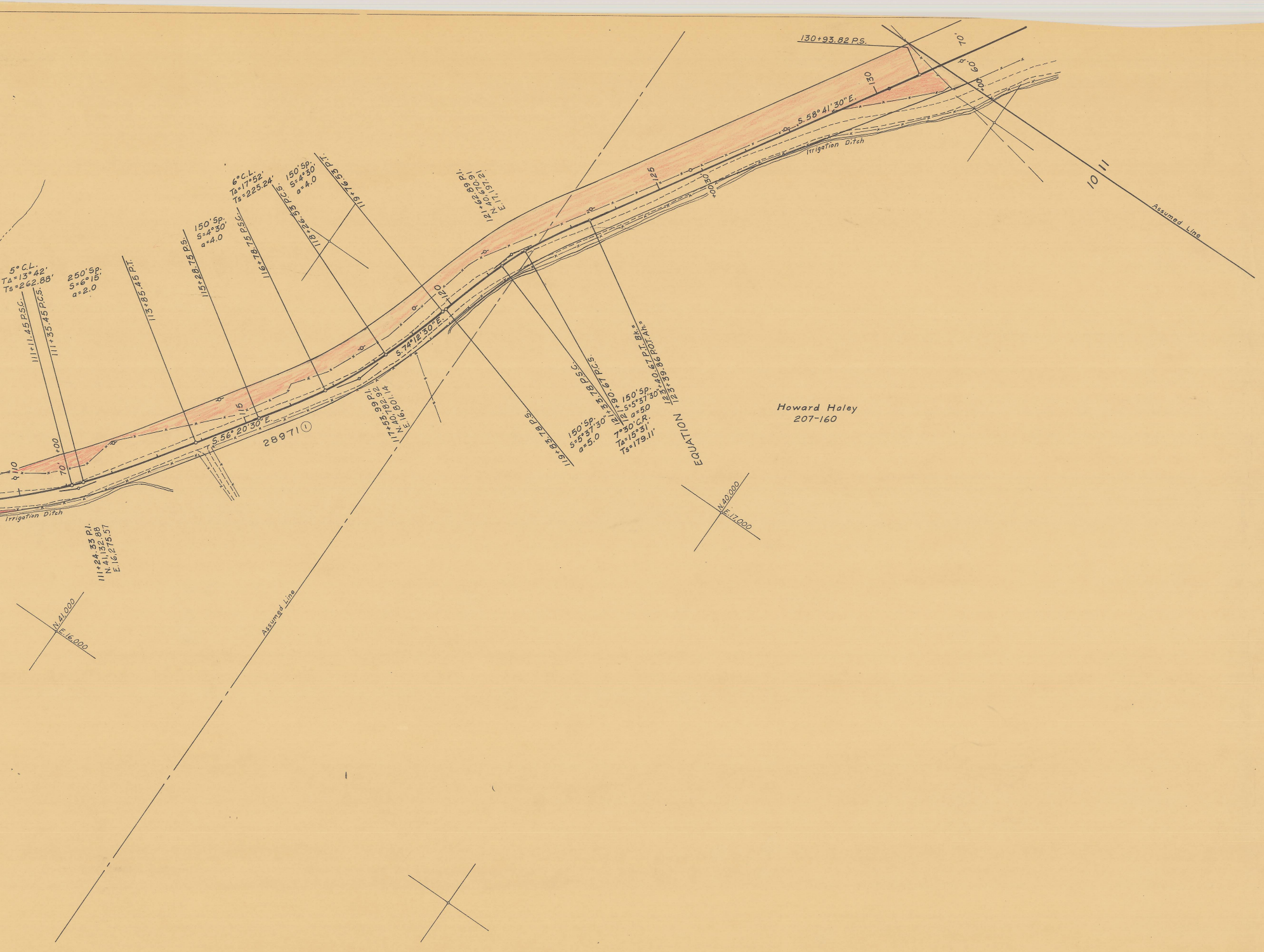
130+93.82 P.S.
70'
60.0'
130
+00
S. 58° 41' 30" E.
Irrigation Ditch
10
11
Assumed Line
125
30
+00
121+62.89 P.I.
N. 40,670.91
E. 17,197.21
6° C.L.
TΔ=17°52'
Ts=225.24'
150' Sp.
S=4°30'
a=4.0
119+76.53 P.T.
118+26.53 P.C.S.
116+78.75 P.S.C.
150' Sp.
S=4°30'
a=4.0
115+28.75 P.S.
113+85.45 P.T.
5° C.L.
TΔ=13° 42'
Ts=262.88'
250' Sp.
S=6°15'
a=2.0
111+11.45 P.S.C.
111+35.45 P.C.S.
120
S. 74° 12' 30" E.
115
S. 56° 20' 30" E.
28971 ①
110
+00
70'
Irrigation Ditch
117+53.99 P.I.
N. 40,782.92
E. 16,801.14
119+83.78 P.S.
150' Sp.
S=5°37'30"
a=5.0
121+33.78 P.S.C.
121+90.67 P.C.S.
150' Sp.
S=5°37'30"
a=5.0
7°30' C.R.
TΔ=15°31'
Ts=179.11'
123+40.67 P.T. Bk.=
123+39.86 P.O.T. Ah.=
EQUATION
Howard Holey
207-160
N. 40,000
E. 17,000
111+24.33 P.I.
N. 41,132.88
E. 16,275.57
N. 41,000
E. 16,000
Assumed Line