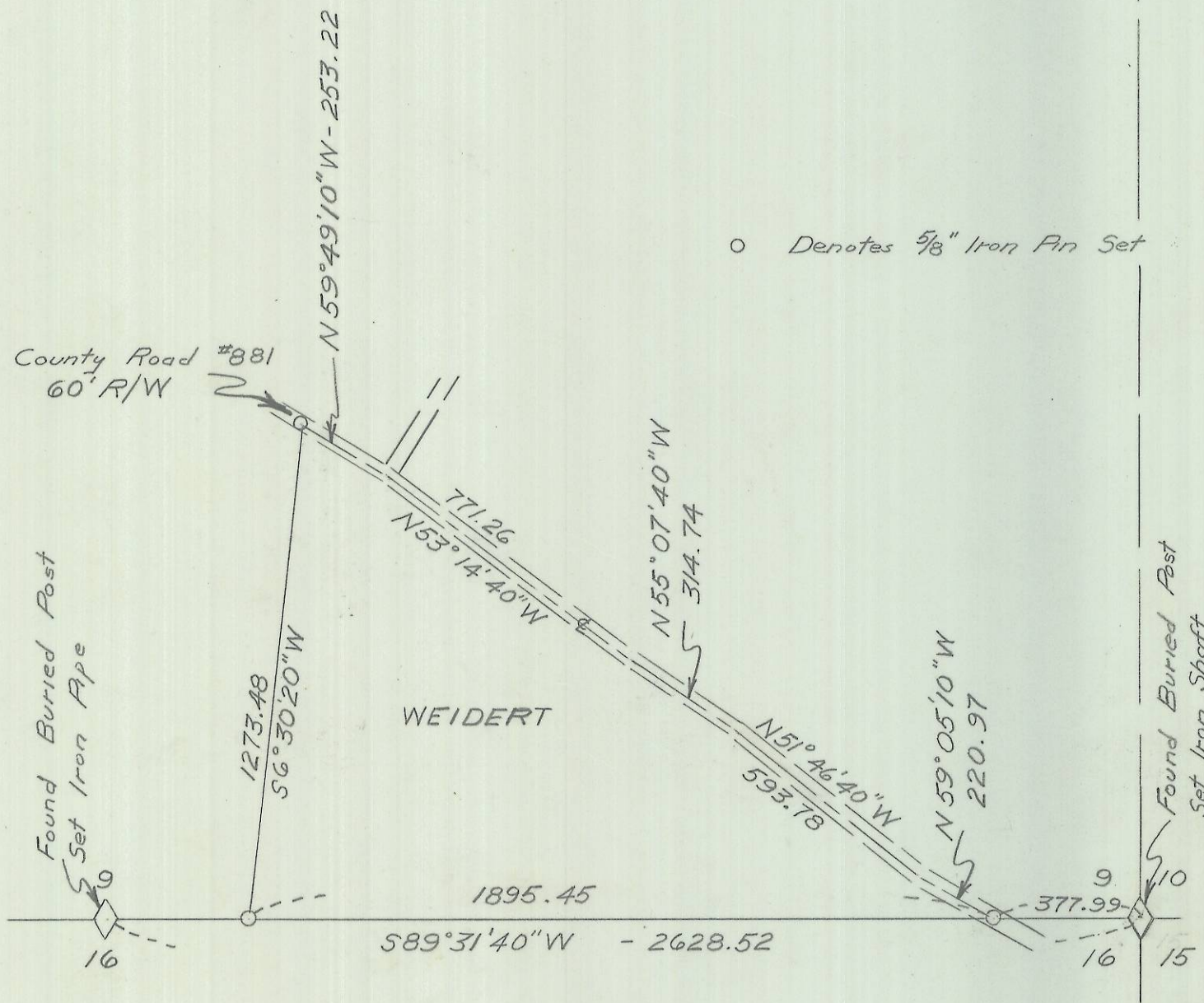
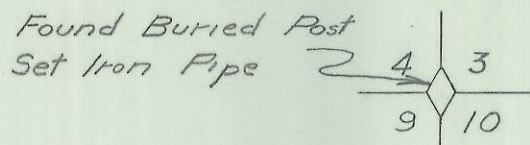
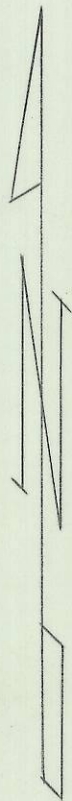


H-699-A



o Denotes 5/8" Iron Pin Set

REGISTERED
OREGON
LAND SURVEYOR
Wayne O. Harris
MAY 6, 1955
WAYNE O. HARRIS
346

Q-699-A

HAYES AND HARRIS			
SURVEY FOR			
HOLDMAN AND WEIDERT			
PARCEL IN SECTION 9			
T. 4 N., R. 31 E., W.M.			
SCALE	DATE	DRN. BY	DRN. NO.
1"=400'	12/12/61	L.H.A.	61-118 A