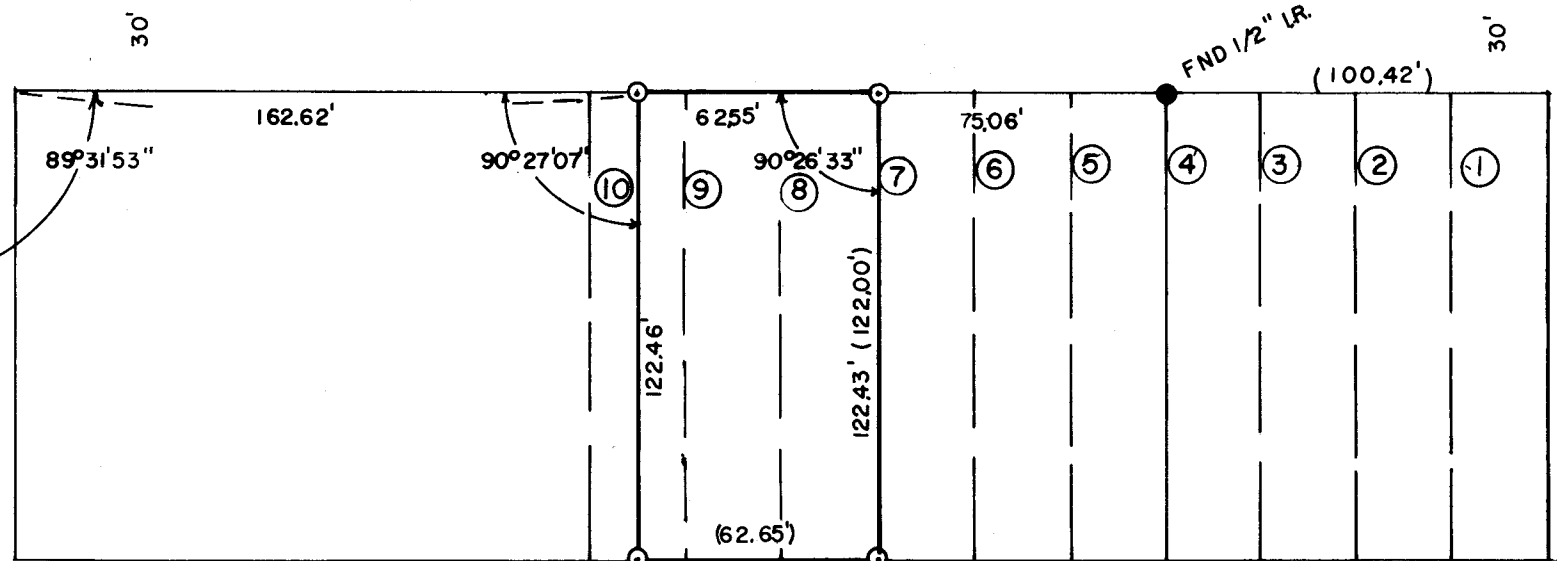


FND.P.K. NAIL 1.1' N. & 1.6' W.
FND NAIL OVER
1" I.P. BENT

RIDGEWAY AVE.

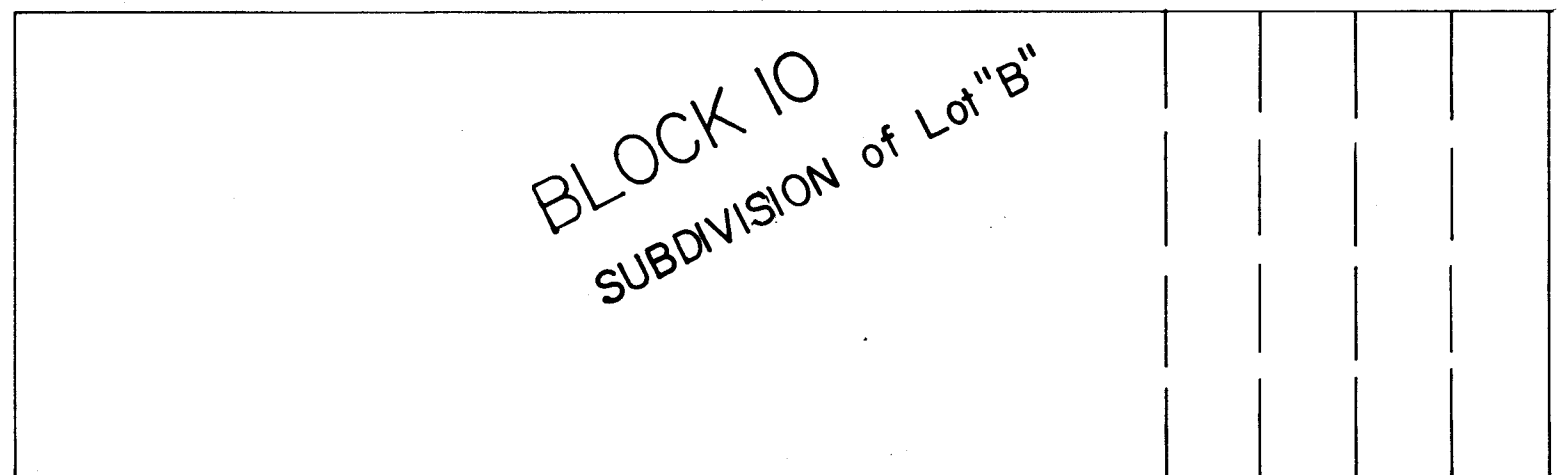
N.E. THIRD STREET

N.E. FOURTH STREET



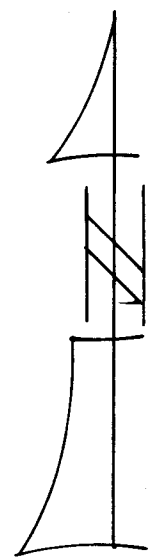
ALLEY

BLOCK 10
SUBDIVISION of Lot "B"



GLADYS AVE.

FND NAIL
FND. P.K. NAIL 1.44S.



REGISTERED
PROFESSIONAL
LAND SURVEYOR

G. Dennis Edwards

OREGON
JULY 16, 1971
G. DENNIS EDWARDS
951

Q-1084-A

SURVEY FOR TOM BEENBLOSSOM

LOCATION S.W. 1/4 / BLK.10
ORIGINAL TOWN of HERMISTON
SEC.11 , T 4 N, R 28 E, W.M., UMATILLA COUNTY, OREGON

DATE 3-29-79 SCALE: 1" = 50'
● MONUMENTS FOUND (000) OF RECORD

1/2" Ø IRON RODS SET JOB NO. S7903065

EDWARDS SURVEYING P. O. Box 763
567-3336 Hermiston, Ore.