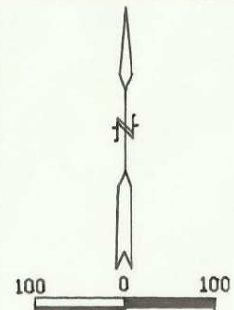


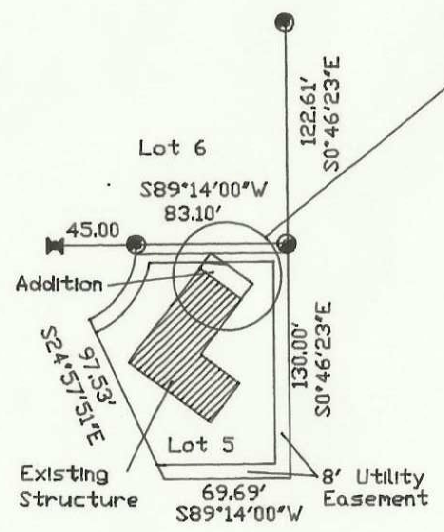
Surveyed July 23, 1996

- FOUND 5/8" IRON PIN
- FOUND 1/2" IRON PIN
- ⊠ FOUND CONCRETE NAIL

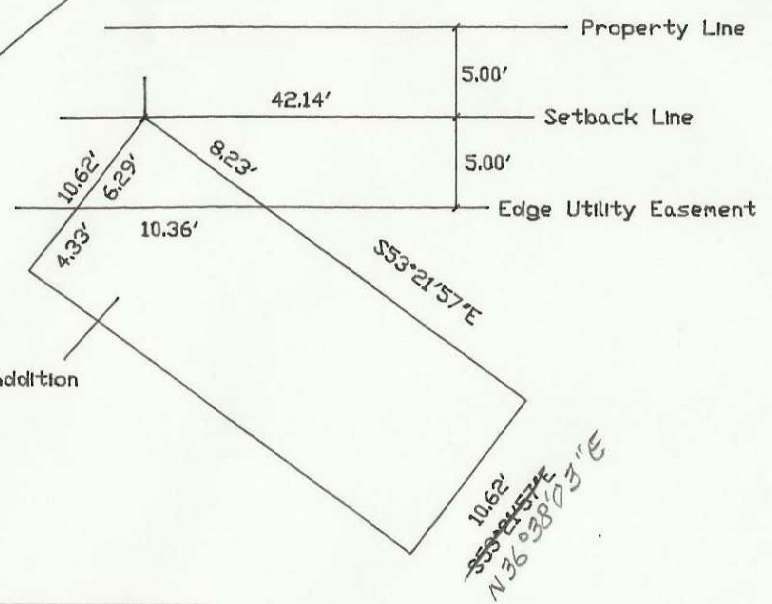


Scale: 1" = 100'  
 N.W.1/4, N.W.1/4,  
 Section 21,  
 T.2N, R.32E, V.M.

Runnon Court



DETAIL




Mr. Jackson Graham  
 4292 S.W. Runnon Court  
 Plot Plan - Lot 5  
 Sunrise South Addition  
 City of Pendleton  
 Umatilla County, Oregon

REGISTERED  
 PROFESSIONAL  
 LAND SURVEYOR

*David L. Haddock*

OREGON  
 JULY 12, 1968  
 DAVID L. HADDOCK  
 852  
 RENEWS 6-30-97

David L. Haddock, Surveyor and Engineer  
 P.O. Box 1574 (541) 276-2174  
 Pendleton, OR. 97801

HADDOCK SURVEYING  
 GPS  
 ELECTRONIC TOTAL STATION

99-207-Ax  
 2N 32 21BB