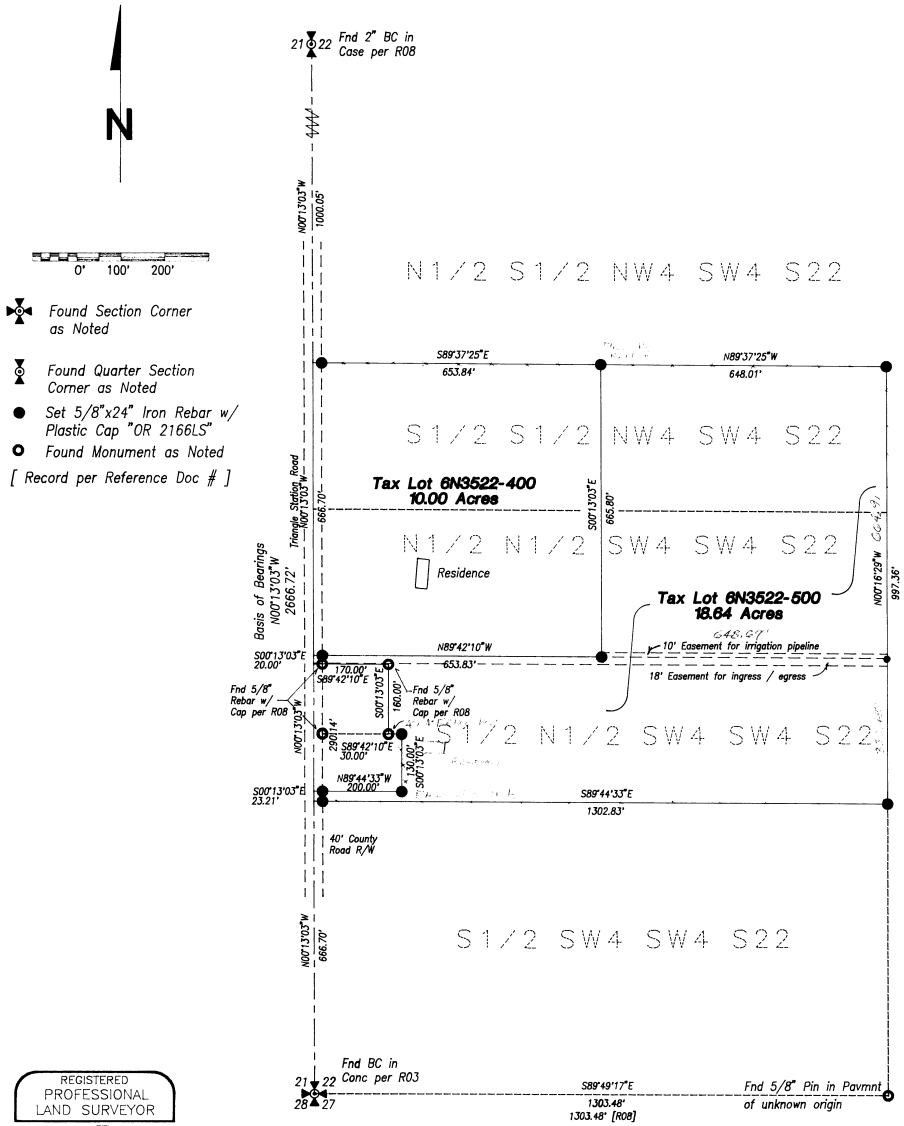

Narrative of Survey

A survey at the request of Luke Wiggins to adjust the boundaries of Tax Lots 6N3522 – 400 and 6N3522 – 500. Survey commenced October 15, 1998.

Bearings are Assumed N0°13'03"W along the West Line of Section 22 per Reference Document #R08.

I found monuments for the corners of Section 22 per the reference documents. As the section had been measured per numerous surveys all in essential agreement, I did not remeasure the exterior of the section. I use the record bearings and distances.

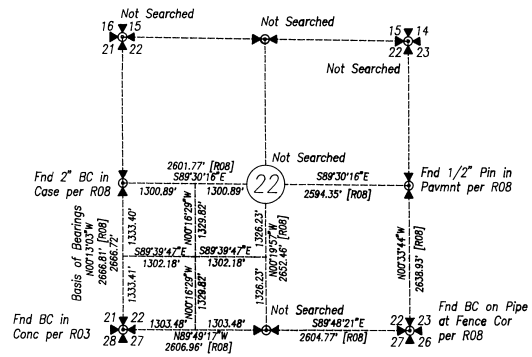

Reference Documents

R01 Book 1 of Surveys at Page 55, Records of the Umatilla County Surveyor
R02 Book 1 of Surveys at Page 515, Records of the Umatilla County Surveyor
R03 Survey H-40-A, Records of the Umatilla County Surveyor
R04 Survey Q-0826-Ax, Records of the Umatilla County Surveyor
R05 Survey 85-149-B, Records of the Umatilla County Surveyor
R06 Survey 90-013-B, Records of the Umatilla County Surveyor
R07 Survey 92-076-B, Records of the Umatilla County Surveyor
R08 Survey 92-143-B, Records of the Umatilla County Surveyor
R09 Survey 95-024-B, Records of the Umatilla County Surveyor
R10 Survey 96-175-B, Records of the Umatilla County Surveyor
R11 Reel 240 at page 1307, Umatilla County Deed Records
R12 Reel 321 at page 582, Umatilla County Deed Records
R13 Reel 270 at page 193, Umatilla County Deed Records
R14 Reel 167 at page 221, Umatilla County Deed Records
R15 Reel 187 at page 1245, Umatilla County Deed Records

10-98
KK
98-214-B

West Half Southwest Quarter Section 22, T 6 N, R 35 E, WM

Section Diagram

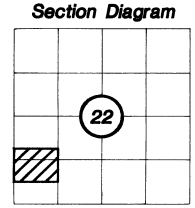

A Boundary Line Adjustment Survey for

Luke P. Wiggins

84893 Triangle Station Road
Milton-Freewater, Oregon 97862

Dwight M. Bartleson L.S.
79902 LaMar Gulch Road
Athena, Oregon 97813
(541) 566 – 2397

Drawn By:	Date:	Sheet	of
D M B	October 16, 1998	1	1

REGISTERED PROFESSIONAL LAND SURVEYOR
OREGON
JULY 26, 1985
DWIGHT M. BARTLESON
02166LS
Renews: Dec. 31, 1999