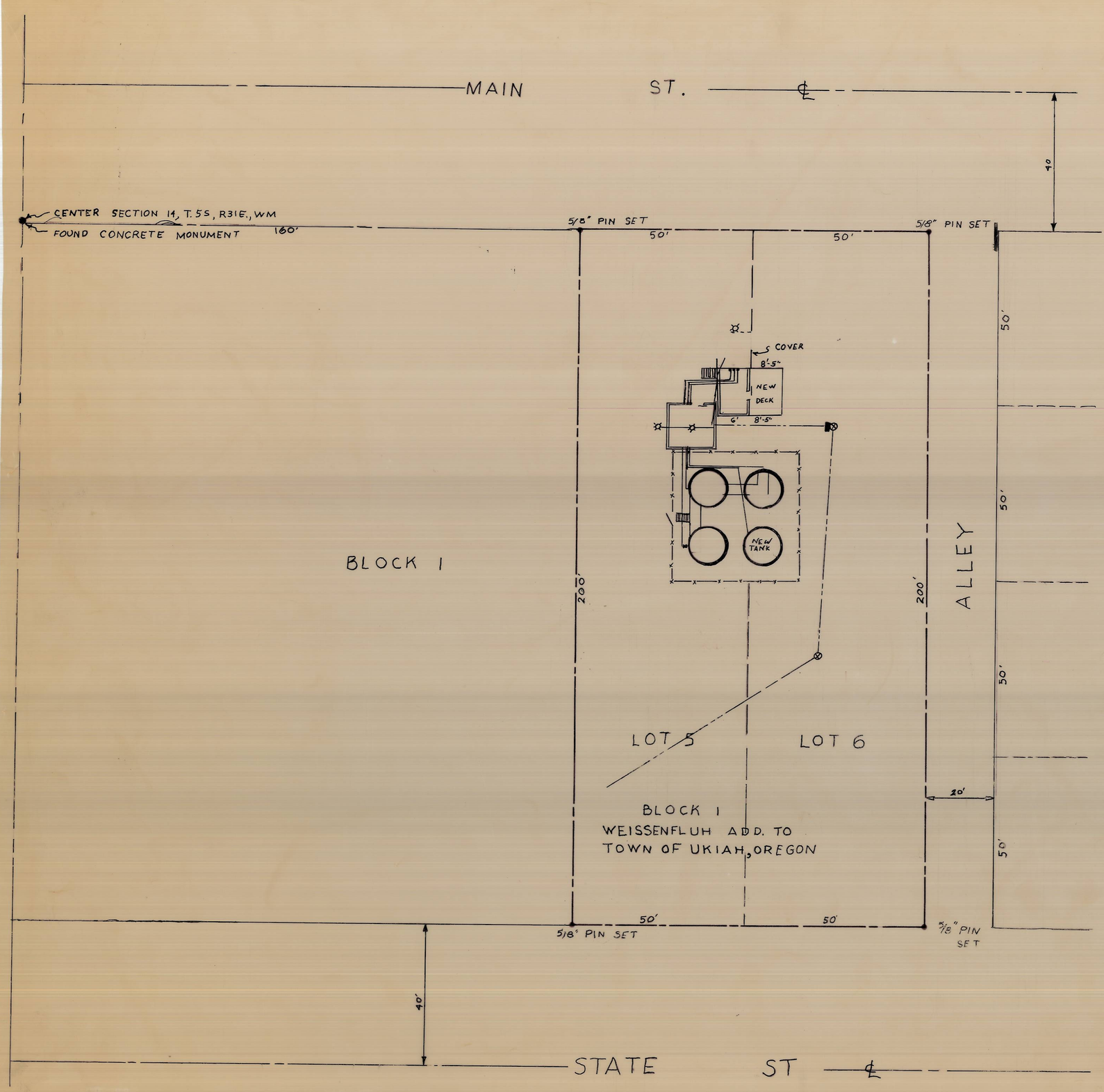

GROUND PLAN
SCALE 1" = 20'

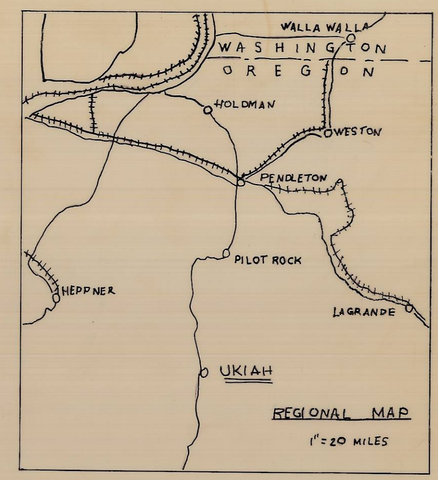

REGIONAL MAP
1" = 20 MILES

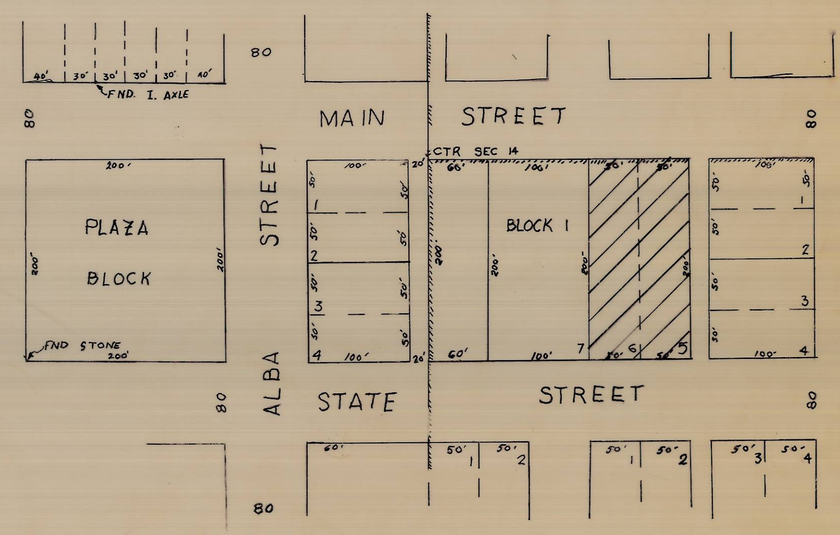

VICINITY MAP
SCALE 1" = 100'

H-218-B

REGISTERED PROFESSIONAL LAND SURVEYOR
David H. Krumbein
OREGON
JULY 17, 1973
DAVID H. KRUMBEIN
933

WAYNE HARRIS CO., INC.

SURVEY FOR
STANDARD OIL COMPANY
LOT 5 & 6, BLOCK 1
WEISSENFLUH ADDITION TO
TOWN OF UKIAH, OREGON

SCALE	DATE	DRN. BY	DRNG. NO.
AS SHOWN	5-7-73	T. H.	73-325-C