

**OREGON CORNER RESTORATION FORM**

Section 35 Township 1N Range 31E  
 County Umatilla Date: October 2, 2001

Corner Designation: 1N31Z19

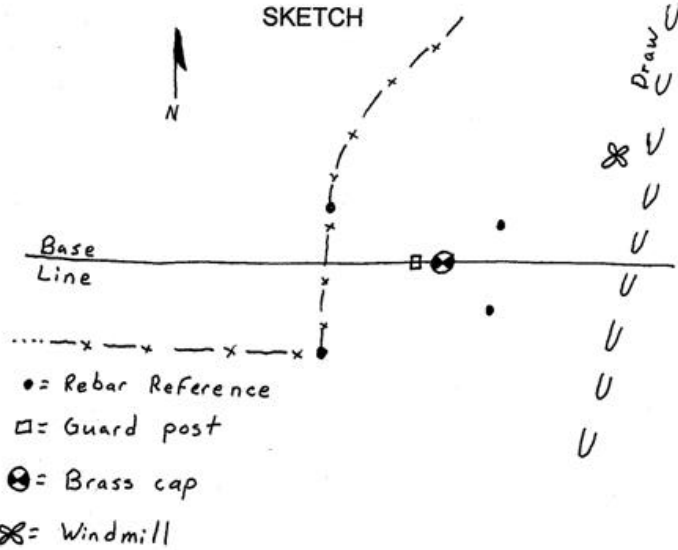
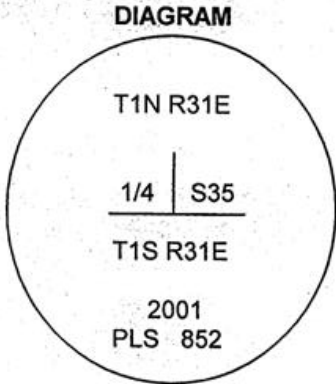
South 1/4 section corner to section 35, T1N, R31E,  
 W.M., Umatilla County, Oregon.

Condition Report Only  
 Not found  
 Remonumented  
 Unrecorded  
 Surveyed in  
 Referenced out

Previous Renewals / Surveys, etc.

The corner was originally set by Josiah Burnett under contract No. 92 dated September 12, 1860. His record reads: Set post for 1/4 sec. corner. Drove charred stake & raised mound with trench as per instructions.

Monument and Accessories found: ( condition and source )  
 None.



**MONUMENT (S) AND ACCESSORIES SET (Procedures and Description)**

At the proportionate point I set a 30" x 1 1/2" G.I.P. with a 2 1/2" Brass cap stamped as shown in the diagram above flush with the ground. I set a 5' steel guard post with a County monument sign attached along side.

For references, I set four 5/8" by 24" rebars with 1 1/4" red plastic caps stamped ORLS 852, and WALS 13922 as described below:

- an iron rebar bears N53°09'16"E, 21.53 feet, 12" below the surface;
- an iron rebar bears S44°14'29"E, 24.08 feet, 12" below the surface;
- an iron rebar bears N33°54'19"W, 28.57 feet, under the existing fence;
- an iron rebar bears S26°59'33"W, 43.49 feet, at the existing fence corner;

The monument and references were tied using a LIECA SYSTEM 300 RTK GPS.


Location and comments  
 OR SPC Oregon North 1983-91  
 N = 678075.81  
 E = 8611595.22

Compass Declination

Surveyors Seal

RECEIVED BY:  
 Umatilla County Surveyor  
 Date: 12/30/2001  
 Rec'd By: DHL  
 No. 01-206-C

Firm / Agency  
 Haddock Surveying  
 Address  
 P.O. Box 1574  
 Pendleton, Or. 97801  
 Party Chief  
 Stephen K, Haddock



RENEWS 6-30-03