

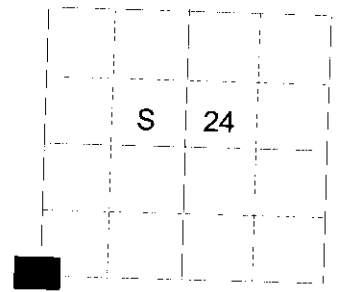
**CERTIFIED RECORD OF LAND CORNER MONUMENTATION**

**HISTORY OF ORIGINAL CORNER ESTABLISHMENT:**

Corner originally established by Currin and Noland under GLO special contract dated May 4, 1887. Surveyor General record states:

Set Stone 12x10x8 in, 9 in. in ground for cor to Secs 23, 24, 25 and 26, marked with two notches on S and One notch on East edges, from which:  
 A Pine 40 in. dia. bears South 40° East marked S25 T1N R34E  
 BT. Also a Pine 30 in. dia. bears N 25° E. marked S24 BT.

T 1 N R 34 E R-21



**DESCRIPTION OF CORNER EVIDENCE FOUND:**

Found 41" Ponderosa Pine, alive and vigorous, with scribe marks visible on an opened blaze. Scribe marks illegible, but blaze marks indicate the tree to the the Northeast bearing tree. Established corner position by intersection of record GLO bearing with the intersection of the East/West portion of a downed fence. From this position, said Ponderosa Pine bears North 25° East, a distance of 37.15 feet. Old rock jack fence corner bears South 85° East, a distance of 20.5 feet.


**DESCRIPTION OF MONUMENT AND ACCESSORIES I ESTABLISHED TO PERPETUATE THE ORIGINAL LOCATION OF THIS CORNER:**

At the corner position, I set a 2 ½" x 30" aluminum pipe with 2 ½" aluminum cap, marked as shown below, 20 inches in the ground, in a collar of stone 1 ft. diam., from which:

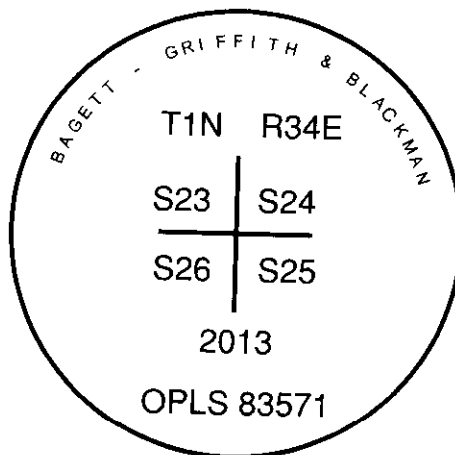
- An 11 in Ponderosa Pine bears South 54° East, a distance of 37.13 feet, marked T1N R34E S25 BT.
- A 14 inch Ponderosa Pine bears South 42° West, a distance of 53.30 feet, marked T1N R34E S26 BT.
- A 13 inch Ponderosa Pine bears North 13° West, a distance of 14.05 feet, marked T1N R34E S23 BT.

Corner falls approximately along the East side of a North/South running logging road. I set a steel fencepost approximately 1 foot East of corner monument.

I hereby certify that the corner was monumented on September 10, 2013.



Renewal Date: June 30, 2015



I used magnetic compass and steel tape in the establishment of the bearing trees. Magnetic Declination used was 16° East. Distances are to a 60d spike in the right hand side of the root crown of the trees. Bearings are to a brass washer marked OPLS 83571 in the lower BT blaze of the new bearing trees. Bearing to the original tree are to the center of the tree.

**RECEIVED BY**

Umatilla County Surveyor

Date: 9/20/2013

Rec'd By: [Signature]

No.: 13-521-13