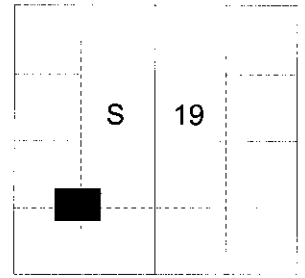


**CERTIFIED RECORD OF LAND CORNER MONUMENTATION**

**HISTORY OF ORIGINAL CORNER ESTABLISHMENT:**

Corner originally established by Chris Palmer, in Survey filed as M-045-C (also 03-274-C).

T 1 N R 35 E Q-02



**DESCRIPTION OF CORNER EVIDENCE FOUND:**

Found 1 1/2" iron pipe with 2" brass cap North 87° West, a distance of 24.0 from true corner position, set by Chris Palmer in Survey Number M-045-C.

From the true corner position:

An 11 inch Ponderosa Pine bears North, a distance of 40.90 feet, alive and vigorous with scribe marks visible on a partially healed blaze.

A 16 inch Ponderosa Pine bears South 31° East, a distance of 7.30 feet, alive and vigorous with scribe marks visible on a partially healed blaze.

Bearing trees most likely taken by Palmer, although no monumentation record was found in the Umatilla County records.


**DESCRIPTION OF MONUMENT AND ACCESSORIES I ESTABLISHED**

**TO PERPETUATE THE ORIGINAL LOCATION OF THIS CORNER:**

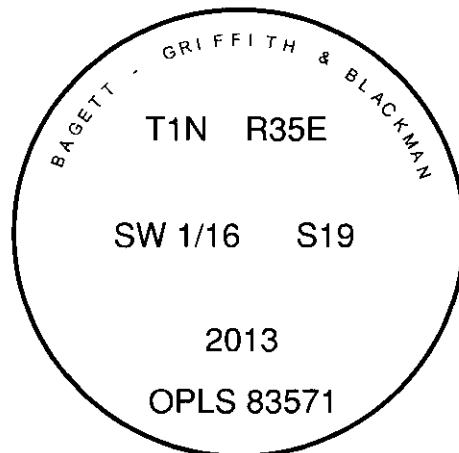
At position established by survey, I set a 5/8" x 30" iron rebar with a 2 1/2" aluminum cap marked as shown below, 30 inches in the ground.

Corner falls in the center of a skid road and off the East edge of a North/South gravel road. Fence corner falls West 26.5 feet and South 6.4 feet.

I hereby certify that the corner was monumented on September 9, 2013.



Renewal Date: June 30, 2015



I used a steel tape and magnetic compass in the recovery of the bearing trees. Magnetic declination used was 16° East. Bearings are to the center of the trees. Distances are to a 60d spike in the right hand side of the root crown of the bearing trees.

**RECEIVED BY**

Umatilla County Surveyor

Date: 9/20/2013

Rec'd By: Doug Johnson

No.: 13-521-B