

U. S. Department of Agriculture  
FOREST SERVICE

Umatilla NATIONAL FOREST

CORNERS OF THE PUBLIC SURVEY

T. 1 N. R. 35 E Will. Mer.

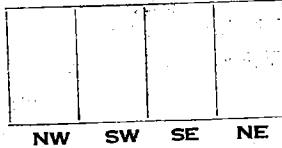

Section 23, 24, 25, and 26 Corner common to Sections

Corner consists of a Wooden Stake (not) in place

State condition Rotted and fallen over

Dimensions above ground 3" inches.

Sketch grooves, letters, figures, or notches, on proper face or edge.



Mound of \_\_\_\_\_ is located \_\_\_\_\_

Pits are located \_\_\_\_\_

Sketch markings of Bearing Trees (or Rocks) in proper box and fill blanks below, giving bearings from Corner to Trees and Distances in Links.

T 1 N  
R 35 E  
S 23

Stump  
rotten

Larch  
Stump

BT

23

See P

Species D.F. fallen Charred

Diameter 10"

Bearing N 45° W S 50° W N 63° E

Distance 15.0 33.5 34°

Do you believe this to be a genuine Land Office Corner? Yes

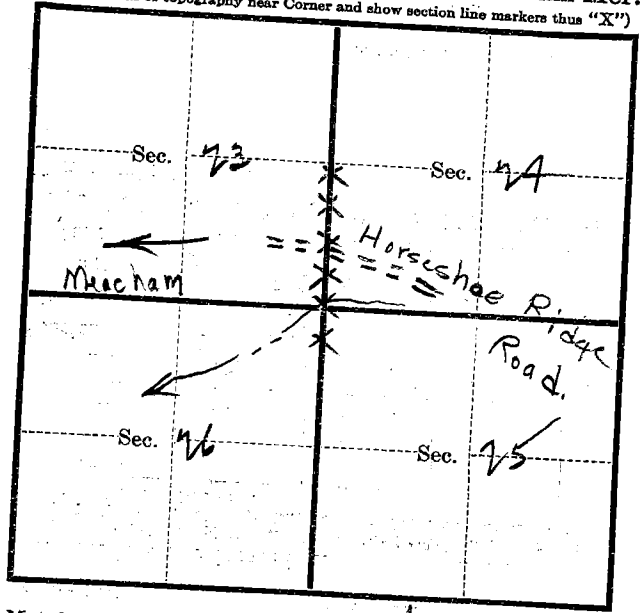
If not, why? \_\_\_\_\_

Arthur S. Jones  
(Signature)

Forest Aide  
(Title)

6/11/48  
(Date)

T. 1 N. R. 35 E Will. Mer.  
 (Make sketch of topography near Corner and show section line markers thus "X")



Metal Location Poster is on a White Fir  
 tree 4 inches diameter, on the West  
 side of line fence from which  
 this Corner bears N 3/4 E, 0.10 Chains.  
 (Bearing) (Distance)  
 Section line marker between Secs. 43 and 44 is on  
 a tree on the road  
 (Tree, post, etc.) (Name of road, trail, etc.)  
 located 0.10 chains E, W, N, S, from Sec. Cor.; 1/4 Cor.; Witness Cor.  
 (Cross out nonapplicable)

Give any further facts needed to find Corner again:

3" Square stake  
driven alongside  
old G.L.O. stake.  
Cruiser's tag on  
fence post at Horseshoe  
Ridge Road - 17.83 Chs  
North  
of Cor.

USDA-FOREST SERVICE

Index File No. R-21

CORNER RECORD (SEARCH)

(Ref. FSM 7151.4)

Tract or Survey No. \_\_\_\_\_ Cor. No. \_\_\_\_\_

T IN R. 35E

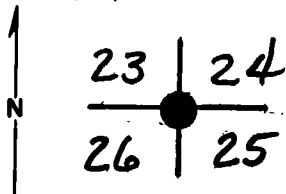
R.D. WALLA WALLA County UMATILLA

Merid. WILL

N.F. UMATILLA State OREGON

CORNER DIAGRAM

**TIN R35E**



DESCRIBE CORNER MONUMENT FOUND

*Monumented by Gary Langley for  
B.C.C. 10-7-83*

DESCRIBE BEARING TREES OR OTHER OFFICIAL ACCESSORIES FOUND

PHOTO IDENTIFICATION DATA

Photo No. \_\_\_\_\_  
Filed At. \_\_\_\_\_  
Object Ident. \_\_\_\_\_  
Ident. By \_\_\_\_\_  
*Signature*

DESCRIBE CORNER LOCATION RELATIVE TO NEAR-BY FEATURES, ALSO HOW TO REACH CORNER

PLANE COORDINATE POSITION DATA

State \_\_\_\_\_ Zone \_\_\_\_\_  
X \_\_\_\_\_  
Y \_\_\_\_\_  
Estab. By \_\_\_\_\_  
*Agency*

Signature \_\_\_\_\_ Title \_\_\_\_\_ Division \_\_\_\_\_ Headquarters \_\_\_\_\_ Date \_\_\_\_\_

**CORNER RECORD (PERPETUATION)**

**MONUMENT : DESCRIBE NEW MONUMENT SET, OR WORK DONE TO PRESERVE EXISTING MONUMENT**

**ACCESSORIES : DESCRIBE NEW BT'S WITNESS OBJECTS ETC. ESTABLISHED, OR WORK DONE TO PRESERVE EXISTING EVIDENCE**

Work Done By \_\_\_\_\_ Title \_\_\_\_\_ Date \_\_\_\_\_ State Registration No. \_\_\_\_\_  
or Agency \_\_\_\_\_

Certified Cor. Record Prepared ? Yes No Filed At: \_\_\_\_\_ Date \_\_\_\_\_

**REMARKS**

Index File No. T. R. M. Tract or Surv. No. Cor.

LAND CORNER RECORD

5680-2

1. T T1N R R35E No. R21 Cor. Sec. Mer. Will State Ore (Rectangular) N. F. Umatilla Dist. Pend 2

2. Corner Status

3. Original Description Vol. 388 Page 265 Where Recorded BLM Portland

4. Description of Corners: Tam Post 3' long 3" sq. 24" in ground marked T1NS24 on NE, R35E S25 on SE, S26 on SW & S23 on NW, with 2 notches on S & 1 on E edges from which a Tam 14" dia bears N 60 1/2° E 52 lks marked T1N, R35E S24 BT, a pine 16" dia bears S50° E 30 lks marked T1NR35E, S25 BT, a fir 12" dia bears S46° W 51 1/2 lks, marked T1N, R35E, S26 BT & a fir 12" dia bears N46° W 22 lks marked T1N, R35E, S23BT

5. Investigation Notes:

From a USFS tag on the Horseshoe Ridge Rd. No. N6208 & by compass & pacing we found a fairly new post in the ground & a stump N45°W 15' from the post marked R35E, S23, BT.

No other evidence was found

( 8/71 Hollis, BLM. Sat steel post w/ location tag on it along side original corner. B.T. Tag on B.T. Location tag on tree near main corner )

( He also found scribed stump - Alder? )

7. Photo Identification

Photo No. \_\_\_\_\_

Ident. By: \_\_\_\_\_

8. Plane Coordinate Position Data

State \_\_\_\_\_ Zone \_\_\_\_\_

X \_\_\_\_\_

Y \_\_\_\_\_

Estab. By \_\_\_\_\_

Field Book No. \_\_\_\_\_

Where Filed \_\_\_\_\_

9. Evaluation

Authentic \_\_\_\_\_

Needs Verif. X Monument no

Re-estab. Survey

Land Status private

6. Signed R. C. Holmes Title Engineering Asst Date 4-25-62

PERPETUATION RECORD

10. Monument:

11. Accessories

Field Book \_\_\_\_\_ Page \_\_\_\_\_

12. Set By \_\_\_\_\_ Title \_\_\_\_\_

13. Recorded By \_\_\_\_\_ Volume \_\_\_\_\_ Page \_\_\_\_\_  
(Agency)

License \_\_\_\_\_ Agency \_\_\_\_\_ Date \_\_\_\_\_

(Date) (City) (County) (State)

14. Remarks:

R-21