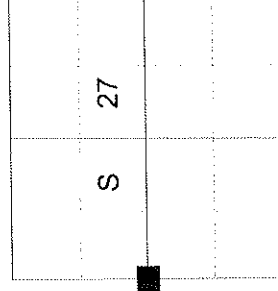


CERTIFIED RECORD OF LAND CORNER MONUMENTATION

T 1 N R 35 E T-13



HISTORY OF ORIGINAL CORNER ESTABLISHED:

Corner originally established by Currin and Noland under GLO contract No. 443, dated May 4, 1887. Surveyor General field notes state:

Set post 3 ft. long, 3 ins. square, 24 ins. in the ground for 1/4 sec. cor. marked 1/4 S on W face

from which:

A Pine 12 ins. diam. bears N33°W, 60 lks. dist. marked 1/4 S BT.

A Pine 16 ins. diam. bears S42°E, 49 lks. dist. marked 1/4 S BT.

Corner perpetuated by Donald Staebler in 1987. Umatilla County Monumentation Records state:

"I made a search of the area and found no evidence of the corner or accessories. The area has been logged off at least twice in the past."

At the corner point:

Set 1" x 30" G.I.P. w/flared base and 2 1/2" brass cap 20" in the ground and surrounded with a mound of stones. The monu. was surveyed in half way between the 2 section corners common was surveyed in half way between the 2 section corners common to section 27 & 28 from monuments in Papoose Woodlands Plat.

From which:

A 12" dia. fir tree was scribed (1/4 S28 BT) and bears N33°40'W 22.2 ft.

A 9" dia. fir tree was scribed (1/4 S28 BT) and bears S60°20'W 11.0 ft.

A fence post with sign was placed by the mon.

DESCRIPTION OF CORNER EVIDENCE FOUND:

Found a 1" galv. pipe 12" above ground with 2 1/2" brass cap marked as shown in a 1' collar of stone

From which:

An 18" Douglas Fir bears South 60° West a dist. of 11.00 ft., alive and vigorous with healed blaze

A 19" Douglas Fir bears North 34° West a dist. of 22.20 ft., alive and vigorous with healed blaze

Fence corner for South and West bearing fences bears approx. 2' South.

Boise Cascade tag on fence post bears West approx. 35' along old North and South bearing blaze line.

DESCRIPTION OF MONUMENT AND ACCESSORIES I ESTABLISHED TO PERPETUATE THE ORIGINAL LOCATION OF THIS CORNER:


NEW BEARING TREES:

A 9" Lodgepole Pine bears South 68° East a dist. of 19.60 ft. marked 1/4 S27 BT.

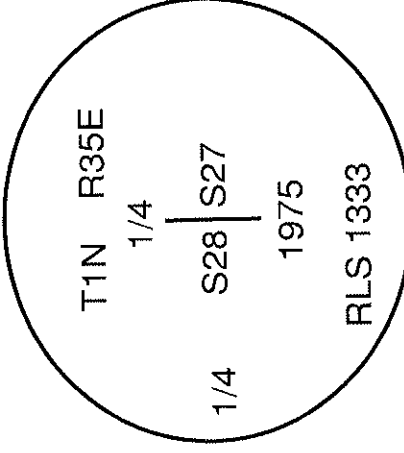
A 6" Lodgepole Pine bears North 29° East a dist. of 25.25 ft. marked 1/4 S27 BT.

I hereby certify that the corner was perpetuated on June 22, 2018.

Witness: Kyle A. Tucker, Ryan Skeen



Renewal Date: June 30, 2019



I used a steel tape and magnetic compass in the establishment of the new accessories. I used 13° East declination, the distances are to a 60d spike driven into the right side of the root crown of the bearing trees. A brass washer marked OPLS 83571 is attached to the BT blaze of the new bearing trees.