

Form 874-9—Revised May, 1918

U. S. Department of Agriculture

FOREST SERVICE

COPY

Umatilla NATIONAL FOREST

CORNERS OF THE PUBLIC SURVEY

T. 1 N R. 35 & 36 E. W Mer.

1/4 Corner common to Sections 7, T.1N, R.36 and 12, T.1N, R.35

Corner consists of a obsolete stake gone (not) in place

State condition

Dimensions above ground inches.

Sketch grooves, letters, figures, or notches, on proper face or edge.

N	W	S	E

NW	SW	SE	NE

Mound of Scattered rocks is located found

Pits are located No pits

Sketch markings of Bearing Trees (or Rocks) in proper box and fill blanks below, giving bearings from Corner to Trees and Distances in Links.

1/4 S			
BT			

Species YP

Diameter 38"

Bearing N71 3/4° E

Distance (437 lks) 255 ft.

Do you believe this to be a genuine Land Office Corner? Yes

If not, why?

/s/ J. C. Kuhns

(Signature)

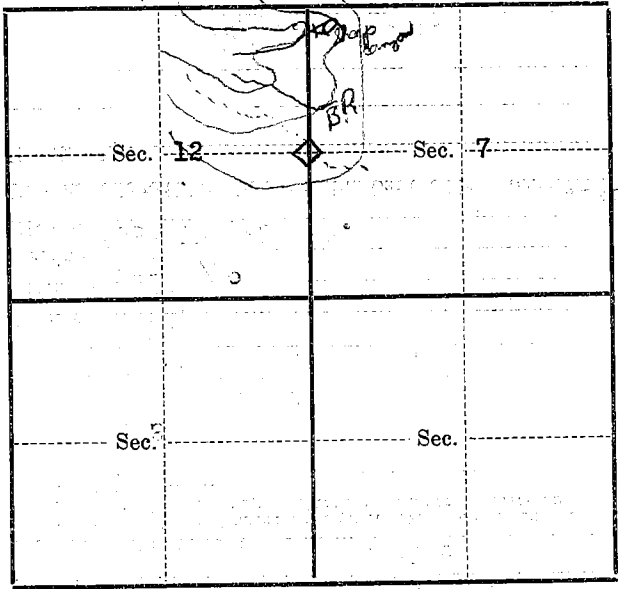
April 22, 1911

(Date)

(Title)

T. 1 N R. 35 & 36 E W Mer.

(Make sketch of topography near Corner)



Metal Location Poster is on a _____
tree _____ inches diameter, on the _____
side of _____
from which this Corner bears _____
_____ chains distant.

Give any further facts which will aid in finding this
Corner again.

2 ft. S of trail on low rolling ridge.

U. S. DEPARTMENT OF AGRICULTURE
FOREST SERVICE

✓

Umatilla NATIONAL FOREST

CORNERS OF THE PUBLIC SURVEY

T. 1N R. 35-36E W Mer.

1/4 Corner common to Sections
7, T. 1N R. 36 and S. 12, T. 1N R. 35

DESCRIPTION OF CORNER

Corner consists of a obscure stake

Dimension above ground _____ inches.

Sketch grooves, letters, figures, or notches, on proper face or edge.

CARDINAL POSITION

DIAGONAL POSITION

--	--	--	--

--	--	--	--

N W S E

NW SW SE NE

Mound of scattered rocks is located found

Pits are located in pits

Sketch markings of Bearing Trees (or Rocks) in proper box and fill blanks below, giving bearings from Corner to Trees and Distances in Links.

1/4
3

B.T.

Species: Y.P.

Diameter 3.8"

Bearing N. 71 1/2° E

Distance 437 links, 255 ft.

Do you believe this to be a genuine Land Office Corner? yes

If not, why? _____

G. E. Kuehn
Signature.

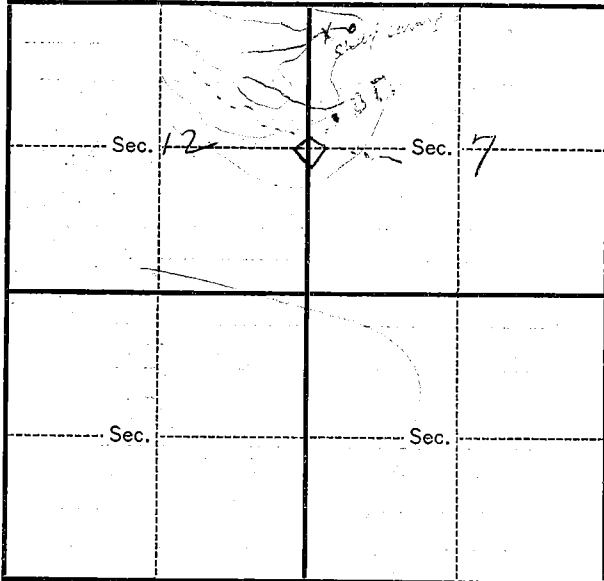
April 22, 1911
Date.

Title. 8-3027

T. 1 N R. 35-36 E W Mer.

8-3027

(Make sketch of topography near Corner.)



Metal Location Poster is on a _____
tree _____ inches diameter, on the _____
side of _____
from which this Corner bears _____
_____ chains distant.

Give any further facts which will aid in finding this
Corner again.

2 ft. S. of trail on
hill with no fence

USDA-FOREST SERVICE

Index File No. G-25

CORNER RECORD (SEARCH)

(Ref. FSM 7151.4)

Tract or Survey No. _____ Cor. No. _____

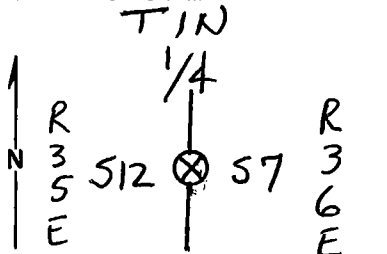
T 1N R. 35E

R.D. WALLA WALLA County UMATILLA

Merid. WILL

N.F. UMATILLA State OREGON

CORNER DIAGRAM



DESCRIBE CORNER MONUMENT FOUND

NONE

DESCRIBE BEARING TREES OR OTHER OFFICIAL ACCESSORIES FOUND

ORIG. 30", NOW 38", PONDEROSA PINE WITH A HEALED BLAZE IS AT BASE OF A SMALL DAM. BEARS $N 71 \frac{3}{4}^{\circ} E$, 437 LINKS (288.4 FT.). PUT LOCATION POSTER & LSM SIGN ON B.T.

PHOTO IDENTIFICATION DATA

Photo No. _____
 Filed At. _____
 Object Ident. _____
 Ident. By _____
Signature

DESCRIBE CORNER LOCATION RELATIVE TO NEAR-BY FEATURES, ALSO HOW TO REACH CORNER

ABOUT ~~30~~ FEET NORTH OF ROAD 029,
 30

PLANE COORDINATE POSITION DATA

State _____ Zone _____
 X _____
 Y _____
 Estab. By _____
Agency

Signature

Dennis L. Layland

Title

Division

PLS 1636

Headquarters

S.O.

Date

8-30-89

FS-7100-52 (3/68)

CORNER RECORD (PERPETUATION)

MONUMENT : DESCRIBE NEW MONUMENT SET, OR WORK DONE TO PRESERVE EXISTING MONUMENT

ACCESSORIES : DESCRIBE NEW BT'S WITNESS OBJECTS ETC. ESTABLISHED, OR WORK DONE TO PRESERVE EXISTING EVIDENCE

Work Done By _____ Title _____ Date _____ State Registration No. _____
or Agency _____
Certified Cor. Record Prepared ? Yes No Filed At: _____ Date _____

REMARKS

Index File No. T. R. M. Tract or Surv. No. Cor.