


Index File No. Z-11
 T LN R. 36E
 Merid. Will.

CORNER RECORD (SEARCH)
 (Ref. FSM 7151.4)

Tract or Survey No. _____
 Cor. No. _____

R.D. _____ County UMATILLA
 N.F. UMATILLA State OR

CORNER DIAGRAM



DESCRIBE CORNER MONUMENT FOUND

BLM BRASS DISK. SET IN CONCR.
FLUSH WITH GROUND, MKD →

SC
TIN R 36E
4 S 33
TIS R 36E
1984 2

DESCRIBE BEARING TREES OR OTHER OFFICIAL ACCESSORIES FOUND

12" FIR, SCRIBED "4 S 33 SC BT" BEARS N42°E,
164 LBS.

PHOTO IDENTIFICATION DATA

Photo No. _____
 Filed At. _____
 Object Ident. _____
 Ident. By _____
 Signature _____

DESCRIBE CORNER LOCATION RELATIVE TO NEAR-BY FEATURES, ALSO HOW TO REACH CORNER

LIES ON FLAT, ROCKY RIDGE, IN OPEN AREA.

PLANE COORDINATE POSITION DATA

State _____ Zone _____
 X _____
 Y _____
 Estab. By _____
 Agency _____

Signature Victor McJord Title LS Division _____ Headquarters _____ Date 4-22-86 FS-7100-52 (3/68)

CORNER RECORD (PERPETUATION)

MONUMENT: DESCRIBE NEW MONUMENT SET, OR WORK DONE TO PRESERVE EXISTING MONUMENT

ACCESSORIES : DESCRIBE NEW BT'S WITNESS OBJECTS ETC. ESTABLISHED, OR WORK DONE TO PRESERVE EXISTING EVIDENCE

ATTACHED SIGN 54-4 TO BACK OF BT'S
PAINTED RED BAND AROUND BT.
SET STEEL POST ABOUT 5 FT. FROM COR., WITH SIGN 54-9

Work Done By V. McLIND Title LS Date 6-3-86 State Registration No. 934
or Agency

Certified Cor. Record Prepared ? Yes No Filed At: _____ Date _____

REMARKS

Index File No. Z-11 T. 1 N R. 36 E M. WILL. Tract or Surv. No. _____ Cor. _____

USDA-FOREST SERVICE

Index
File No. Z-11

CORNER RECORD (SEARCH)

(Ref. FSM 7151.4)

Tract or
Survey No. _____

Cor.
No. _____

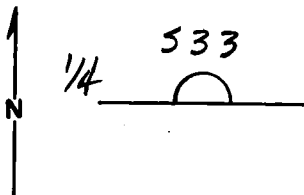
T IN R. 36E

R.D. WALLA WALLA County UMATILLA

Merid. WILL.

N.F. UMATILLA State OREGON

CORNER DIAGRAM



DESCRIBE CORNER MONUMENT FOUND

NONE

DESCRIBE BEARING TREES OR OTHER OFFICIAL ACCESSORIES FOUND

NONE - CHAINED EAST 1/2 MILE FROM 32/33
& FOUND TOPOG. FITS VERY WELL. CREEK TO
EAST APPEARS TO BE 10 CHAINS WEST OF
RECORD CALL.

PHOTO IDENTIFICATION DATA

Photo No. _____
Filed At. _____
Object Ident. _____
Ident. By _____

Signature

PLANE COORDINATE POSITION DATA

State _____ Zone _____
X _____
Y _____
Estab. By _____

Agency

Signature

Title

Division

Headquarters

Date

7100-52-(3-68)

D. GAYLORD

PLS 1636

6-1981

4

5

CORNER RECORD (PERPETUATION)

MONUMENT: DESCRIBE NEW MONUMENT SET, OR WORK DONE TO PRESERVE EXISTING MONUMENT

ACCESSORIES : DESCRIBE NEW BT'S WITNESS OBJECTS ETC. ESTABLISHED, OR WORK DONE TO PRESERVE EXISTING EVIDENCE

Work Done By _____ Title _____ Date _____ State Registration No. or Agency _____

Certified Cor. Record Prepared? Yes No Filed At: _____ Date _____

REMARKS

Index File No. T. R. M. Tract or Surv. No. Cor.

USDA-FOREST SERVICE

Index
File No. Z-11

CORNER RECORD (SEARCH)

(Ref. FSM 7151.4)

Tract or
Survey No. _____ No. Z-11

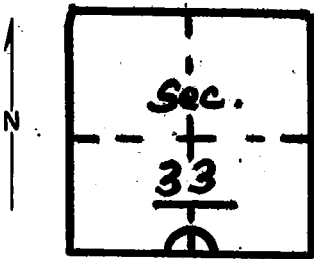
T 1N R. 36E

R.D. Pendleton County Umatilla

Merid. Willamette

N.F. Umatilla State Oregon

CORNER DIAGRAM



DESCRIBE CORNER MONUMENT ~~FOUND~~ Possible

Material: None

DESCRIBE BEARING TREES OR OTHER OFFICIAL ACCESSORIES FOUND

Open area, top of ridge found 2'x2'x3" mound of small stones. Ridge has been seeded to grass and orig. stone probably moved.

PHOTO IDENTIFICATION DATA

Photo No. _____

Filed At. _____

Object Ident. _____

Ident. By _____

Signature _____

DESCRIBE CORNER LOCATION RELATIVE TO NEAR-BY FEATURES, ALSO HOW TO REACH CORNER

PLANE COORDINATE POSITION DATA

State _____ Zone _____

X _____

Y _____

Estab. By _____

Agency _____

Signature
Bill Moore

Title Eng. Tech. Division _____ Headquarters _____

Date
6/77

7100-52-(3/68)

CORNER RECORD (PERPETUATION)

MONUMENT: DESCRIBE NEW MONUMENT SET, OR WORK DONE TO PRESERVE EXISTING MONUMENT

9

ACCESSORIES: DESCRIBE NEW BT'S WITNESS OBJECTS ETC. ESTABLISHED, OR WORK DONE TO PRESERVE EXISTING EVIDENCE

10

Work Done By _____ Title _____ Date _____ State Registration No. or Agency _____

Certified Cor. Record Prepared? Yes No Filed At: _____ Date _____

11

REMARKS

12

Index-File No. T. R. M. Tract or Surv. No. Cor.

13

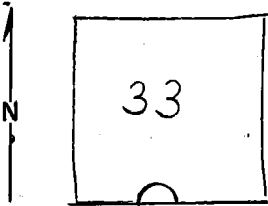
Index
File No. Z-11

CORNER RECORD (SEARCH)
(Ref. FSM 7151.4)

Tract or Survey No. _____
Cor. No. Z-11

T IN R. 36E R.D. Pendleton County Umatilla
Merid. Willamette N.F. Umatilla State Oregon

CORNER DIAGRAM



DESCRIBE CORNER MONUMENT FOUND

None found

DESCRIBE BEARING TREES OR OTHER OFFICIAL ACCESSORIES FOUND

None found

PHOTO IDENTIFICATION DATA

Photo No. EQO(7-19-66)2-300
Filed At. _____
Object Ident. _____
Ident. By _____

DESCRIBE CORNER LOCATION RELATIVE TO NEAR-BY FEATURES, ALSO HOW TO REACH CORNER

Search area accessible from Horseshoe Ridge Road

PLANE COORDINATE POSITION DATA

State _____ Zone _____
X _____
Y _____
Estab. By _____
Agency _____

Signature
Ken Magoon

Title Engr. Aide Division USFS Umatilla N.F. Headquarters S.O. Date 18 Sept. 1968

CORNER RECORD (PERPETUATION)

MONUMENT: DESCRIBE NEW MONUMENT SET, OR WORK DONE TO PRESERVE EXISTING MONUMENT

ACCESSORIES : DESCRIBE NEW BT'S WITNESS OBJECTS ETC. ESTABLISHED, OR WORK DONE TO PRESERVE EXISTING EVIDENCE

Work Done By _____ Title _____ Date _____ State Registration No. _____
or Agency _____

Certified Cor. Record Prepared ? Yes No _____ Filed At: _____ Date _____

REMARKS

Identified search area on USGS Duncan Quadrangle map (1964) and aerial photo.