

Index File No. V-5

CORNER RECORD (SEARCH)

(Ref. FSM 7151.4)

Tract or Survey No. \_\_\_\_\_ Cor. No. \_\_\_\_\_

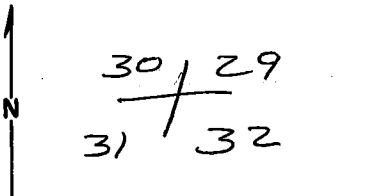
T IN R. 37E

R.D. Walla Walla County Umatilla

Merid. \_\_\_\_\_

N.F. Umatilla State OR

CORNER DIAGRAM



DESCRIBE CORNER MONUMENT FOUND

Original northeast bearing tree, northwest bearing tree and original stone w/markings found loose on ground

DESCRIBE BEARING TREES OR OTHER OFFICIAL ACCESSORIES FOUND

46" Douglas Fir w/ closed face

41" Douglas Fir w/ healed face

Original Stone 10'± downhill from record distance/distance pull from tree.

PHOTO IDENTIFICATION DATA

Photo No. \_\_\_\_\_

Filed At. \_\_\_\_\_

Object Ident. \_\_\_\_\_

Ident. By \_\_\_\_\_

Signature

PLANE COORDINATE POSITION DATA

State \_\_\_\_\_ Zone \_\_\_\_\_

X \_\_\_\_\_

Y \_\_\_\_\_

Estab. By \_\_\_\_\_

Agency

Signature

Title

Division

Headquarters

Date

FS-7100-52 (3/68)

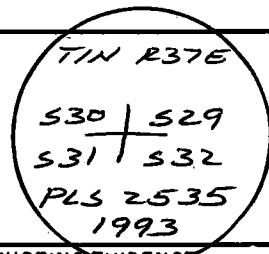
*Michael P. Ferguson* P.L.S.

10/93

CORNER RECORD (PERPETUATION)

MONUMENT: DESCRIBE NEW MONUMENT SET, OR WORK DONE TO PRESERVE EXISTING MONUMENT

At a record distance / distance pull from original bearing trees  
Set a 3/4" aluminum cap 2 1/2" x 30" aluminum cap, 2 1/4" in the  
ground w/ rock cairn.



ACCESSORIES : DESCRIBE NEW BT'S WITNESS OBJECTS ETC. ESTABLISHED, OR WORK DONE TO PRESERVE EXISTING EVIDENCE

31" Douglas fir bears S. 75 1/2° W., 21.5' scribed T1N R37E S31 BT.

1 1/2" aluminum cap (PLS 2535) on a 5/8" x 2 1/4" rebar bears S. 17 1/2° E., 19.4'

Work Done By LeJeune Title P.L.S. Date 9/93 State Registration No. or Agency OR 2535

Certified Cor. Record Prepared? Yes  No  Filed At: \_\_\_\_\_ Date \_\_\_\_\_

REMARKS

Index File No. V-5 T. 1N. R. 37E. M. W.M. Tract or Surv. No. \_\_\_\_\_ Cor. \_\_\_\_\_

USDA-FOREST SERVICE

Index File No. V-5

CORNER RECORD (SEARCH)

(Ref. FSM 7151.4)

Tract or Survey No. \_\_\_\_\_ Cor. No. \_\_\_\_\_

T IN R. 37E

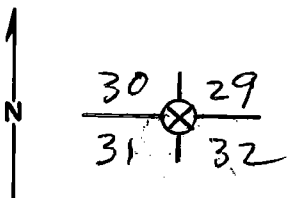
R.D. WALLA WALLA County UMATILLA

Merid. WILLAMETTE

N.F. UMATILLA State OREGON

CORNER DIAGRAM

TIN R37E



DESCRIBE CORNER MONUMENT FOUND

BROKEN STONE AT CORNER

DESCRIBE BEARING TREES OR OTHER OFFICIAL ACCESSORIES FOUND <sup>2</sup>

ORIG. 24" FIR IS LIVE WITH LARGE SINGLE HEALED BLAZE. BEARS N50°E, 60 LINKS.

ORIG. 20" FIR IS LIVE WITH BARK SCRIBES VISIBLE "TIN R37E S30" AND A HEALED LOWER BLAZE WHICH WAS CUT INTO THE WOOD. BEARS N20°W, 77 LINKS. ORIG. 7" FIR IS GONE.

PHOTO IDENTIFICATION DATA <sup>6</sup>

Photo No. \_\_\_\_\_  
 Filed At. \_\_\_\_\_  
 Object Ident. \_\_\_\_\_  
 Ident. By \_\_\_\_\_  
 Signature \_\_\_\_\_ <sup>7</sup>

DESCRIBE CORNER LOCATION RELATIVE TO NEAR-BY FEATURES, ALSO HOW TO REACH CORNER <sup>3</sup>

CORNER IS AT CONFLUENCE OF 2 SMALL DRAWS EXACTLY AS SHOWN ON TOPO MAP.

PLANE COORDINATE POSITION DATA

State \_\_\_\_\_ Zone \_\_\_\_\_  
 X \_\_\_\_\_  
 Y \_\_\_\_\_  
 Estab. By \_\_\_\_\_  
 Agency \_\_\_\_\_ <sup>8</sup>

PLACED A LOCATION SIGN ON A 24" FIR ON TRAIL 43 1/2 CHAINS WEST OF CORNER ON EAST SIDE OF CREEK.

Signature Dennis V. Gaylord Title PLS 1636 Division \_\_\_\_\_ Headquarters 50 Date AUG. 5, 1992 FS-7100-52 (3/68) <sup>4</sup>  
<sup>5</sup>

**CORNER RECORD (PERPETUATION)**

**MONUMENT: DESCRIBE NEW MONUMENT SET, OR WORK DONE TO PRESERVE EXISTING MONUMENT**

9

**ACCESSORIES : DESCRIBE NEW BT'S WITNESS OBJECTS ETC. ESTABLISHED, OR WORK DONE TO PRESERVE EXISTING EVIDENCE**

10

Work Done By: \_\_\_\_\_ Title \_\_\_\_\_ Date \_\_\_\_\_ State Registration No.  
or Agency \_\_\_\_\_

Certified Cor. Record Prepared ? Yes No Filed At: \_\_\_\_\_ Date \_\_\_\_\_

11

**REMARKS**

12

Index File No. T. R. M. Tract or Surv. No. Cor. 13