

Index

File No. Z-03

CORNER RECORD (SEARCH)

(Ref. FSM 7151.4)

Tract or

Survey No. _____ Cor. No. _____

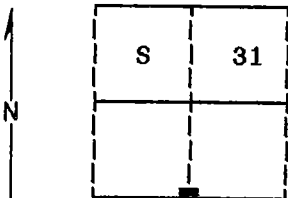
T 1N R. 37E

R.D. WALLA WALLA County UMATILLA

Merid. WILLAMETTE

N.F. UMATILLA State OREGON

CORNER DIAGRAM



DESCRIBE CORNER MONUMENT FOUND

Found a stone 19x9x6 inches marked $\frac{1}{4}$.

DESCRIBE BEARING TREES OR OTHER OFFICIAL ACCESSORIES FOUND

Found no evidence of the original corner accessory.

PHOTO IDENTIFICATION DATA

12 616140A 787-212

Photo No. _____

Filed At. Ranger Office

Object Ident. 24" P. Pine

Ident. By D.I. Griffith

Signature

PLANE COORDINATE POSITION DATA

State _____ Zone _____

X _____

Y _____

Estab. By _____

Agent

DESCRIBE CORNER LOCATION RELATIVE TO NEAR-BY FEATURES, ALSO HOW TO REACH CORNER

Corner falls very steep North face approximately 300 feet South of the top of the ridge and approximately ~~N40°E~~ 50 feet from a 24 inch diameter Ponderosa Pine, which is the only tree on the entire hillside, and approximately 1300 feet down the ridge from the end of the 028 road

Signature [Handwritten Signature] Title Surveyor

Division _____

Headquarters _____

Date

9-19-89

FS-7100-52 (3/68)

CORNER RECORD (PERPETUATION)

MONUMENT: DESCRIBE NEW MONUMENT SET, OR WORK DONE TO PRESERVE EXISTING MONUMENT

Set a 2½"x30" aluminum pipe with aluminum cap marked as shown:
Pipe is set 22 inches in the ground.

T1N R37E
S C
¼ S 31

Raised a mound of stone around monument, 3 ft. base to top of cap.
Buried original stone South & alongside monument

T1S R37E
1989
OPLS 644

ACCESSORIES : DESCRIBE NEW B^T WITNESS OBJECTS ETC. ESTABLISHED, OR WORK DONE TO PRESERVE EXISTING EVIDENCE

New Bearing Objects;

A 3'x3'x3' high rock outcrop bears N59°E, 38.5 feet marked X B0 with PK nail in cross
A 5/8"x30" iron pin with plastic cap marked BGA SURVEY MARKER bears N45°W, 6.93 feet.

Painted a 6 inch red band around the rock B0 and attached 54-3 and signs to both B0s.

Set a steel fence post approximately 5 feet East with 54-9 and 54-2 signs attached.

10

Work Done By D.I. Griffith Title Surveyor Date 9-7-89 State Registration No. OPLS 644
or Agency _____
Certified Cor. Record Prepared ? Yes No Filed At: Umatilla Co. Surveyor's Office Date 9-89

11

REMARKS

Witnesses: Jeff Petersen and Rick Robinson

12

USDA-FOREST SERVICE

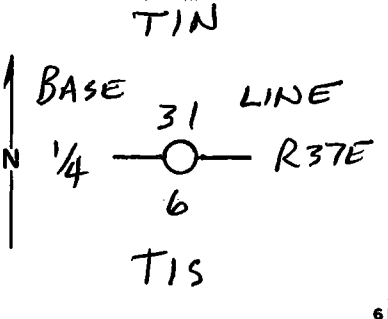
Index File No. Z-3 (DAVENPORT) CORNER RECORD (SEARCH)

Tract or Survey No. _____ Cor. No. _____

T 1N R. 37E R.D. WALLA WALLA County UMATILLA

Merid. WILL. N.F. UMATILLA State OREGON

CORNER DIAGRAM



DESCRIBE CORNER MONUMENT FOUND

I MADE A SEARCH FOR DAVENPORT'S 1863 CORNER WHICH WAS SUPERCEDED BY THE 1882 SURVEY BY GRADON. FOUND NO EVIDENCE.

DESCRIBE BEARING TREES OR OTHER OFFICIAL ACCESSORIES FOUND

NONE

PHOTO IDENTIFICATION DATA

Photo No. _____
Filed At. _____
Object Ident. _____
Ident. By _____
Signature

DESCRIBE CORNER LOCATION RELATIVE TO NEAR-BY FEATURES, ALSO HOW TO REACH CORNER

JUST N.E. OF CURVE IN ROAD 3113-020 & SOUTH OF DRAW,

PLANE COORDINATE POSITION DATA

State _____ Zone _____
X _____
Y _____
Estab. By _____
Agency

Signature Dennis L. Layland Title LS 1636 Division S. O. Headquarters 6-88 Date 6-88 FS-7100-52 (3/68)

CORNER RECORD (PERPETUATION)

MONUMENT : DESCRIBE NEW MONUMENT SET, OR WORK DONE TO PRESERVE EXISTING MONUMENT

9

ACCESSORIES : DESCRIBE NEW BT'S WITNESS OBJECTS ETC. ESTABLISHED, OR WORK DONE TO PRESERVE EXISTING EVIDENCE

10

Work Done By _____ Title _____ Date _____ State Registration No. or Agency _____

Certified Cor. Record Prepared ? Yes No Filed At: _____ Date _____

11

REMARKS

12

Index File No. T. R. M. Tract or Surv. No. Cor. 13

USDA-FOREST SERVICE

Index File No. Z-3
 T 1N R. 37E
 Merid. Will.

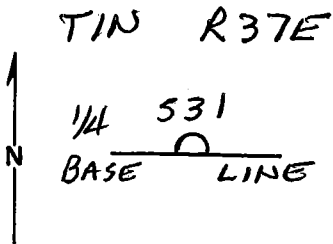
CORNER RECORD (SEARCH)

(Ref. FSM 7151.4)

Tract or Survey No. _____ Cor. No. _____

R.D. WALLA WALLA County UMATILLA
 N.F. UMATILLA State OREGON

CORNER DIAGRAM



DESCRIBE CORNER MONUMENT FOUND

NONE

DESCRIBE BEARING TREES OR OTHER OFFICIAL ACCESSORIES FOUND

NONE

PHOTO IDENTIFICATION DATA

Photo No. _____
 Filed At. _____
 Object Ident. _____
 Ident. By _____
 Signature _____

PLANE COORDINATE POSITION DATA

State _____ Zone _____
 X _____
 Y _____
 Estab. By _____
 Agency _____

DESCRIBE CORNER LOCATION RELATIVE TO NEAR-BY FEATURES, ALSO HOW TO REACH CORNER

STEEP, ROCKY SOUTH SLOPE WITH BRUSH PATCHES,
 SOME OF THE BRUSH CONSISTS OF SMALL CHERRY,
 THIS CORNER WAS SEARCHED BY THE BLM
 IN 1985.

Signature Dennis L. Layford Title _____ Division PLS 1636 Headquarters S.O. Date 6-88
 FS-7100-52 (3/68)

CORNER RECORD (PERPETUATION)

MONUMENT: DESCRIBE NEW MONUMENT SET, OR WORK DONE TO PRESERVE EXISTING MONUMENT

9

ACCESSORIES : DESCRIBE NEW BT'S WITNESS OBJECTS ETC. ESTABLISHED, OR WORK DONE TO PRESERVE EXISTING EVIDENCE

10

Work Done By _____ Title _____ Date _____ State Registration No. or Agency _____

Certified Cor. Record Prepared ? Yes No Filed At: _____ Date _____

11

REMARKS

12

Index File No. T. R. M. Tract or Surv. No. Cor. 13