

**CERTIFIED RECORD OF LAND CORNER MONUMENTATION**

**HISTORY OF ORIGINAL CORNER ESTABLISHED:**

Corner originally established by James P. Currin and James E. Noland under their Special Contract dated May 4, 1887. Surveyor General States:

Set a charred post 36x3x3 ins. 2 ft. in the ground for 1/4 sec. cor. marked 1/4 S on W. face, from which:

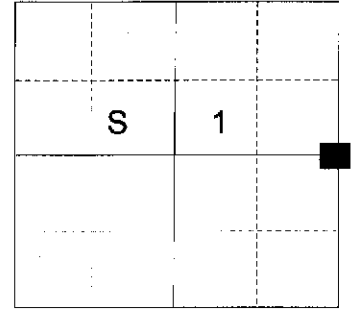
- A Fir, 12 ins. in diam. bears N 88°E 175 links dist., marked 1/4 S BT.
- A Pine, 20 ins. in diam. bears N 70°W 192 links dist., marked 1/4 S BT.

In 1983, Gary L. Langlitz brings this corner to modern standards from the original bearing trees. Umatilla Corner Mounumentation Records State:

At the original corner point located by reference to the original bearing trees, we set a 2"x30" galvanized iron pipe, 25" in the ground with brass cap, marked as shown below. From which:

- A 24" Douglas Fir bears East 115.5 ft.
- A 26" Ponderosa Pine stump bears N 68°W 127.3 ft.
- A 16" Ponderosa Pine scribed "S6 BT" on a double blaze bears N 20°E 25.0 ft.
- An 8" Douglas Fir, scribed "1/4 S1 BT" on a double blaze bears N 61°W 64.5 ft.

T 1 S R 34 E C-25



**DESCRIPTION OF CORNER EVIDENCE FOUND:**

- Found a 2 1/2" iron pipe with a 2 1/2" brass cap 4" above ground marked as shown below.
- Found a 20" Ponderosa Pine dead and down, stump hole bears N 20° E, a distance of 25.0 feet.
- Found a 25" Douglas Fir dead and down, snag has open blaze with visible scribing, bears S 84° E, a distance of 115.5 feet.
- Found a 14" Fir stump bears N 61° W, a distance of 64.5 feet.

**DESCRIPTION OF MONUMENT AND ACCESSORIES I ESTABLISHED TO PERPETUATE THE ORIGINAL LOCATION OF THIS CORNER:**

From the iron pipe monument


**NEW BEARING OBJECTS:**

- A 5/8" x 30" iron pin with a 1 1/2" aluminum cap bears S 51° W, a distance of 31.54 feet, marked BGB SURVEY MARKER SW RP.
- A 20" Ponderosa Pine bears N 12° W, a distance of 5.25 feet, marked 1/4 S1 BT.

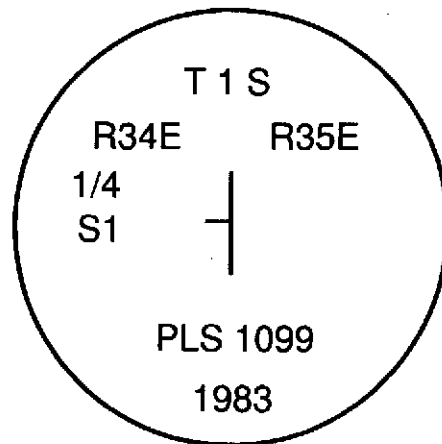
I set a steel fencepost approximately 0.5 foot North of the corner monument.

I hereby certify that this corner was perpetuated on December 23, 2014.

Witness: Thomas J. Kopp



Renewal Date: June 30, 2015



I used a steel tape and magnetic compass in the establishment of the new accessories. I used 16° East declination, the distances are to a 60d spike driven into the right side of the root crown of the new bearing tree. A brass washer marked OPLS 83571 is attached to the BT blaze of the new bearing tree.