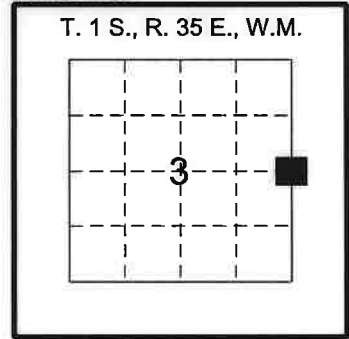


CERTIFIED RECORD OF LAND CORNER MONUMENTATION

DIAGRAM



C-17

HISTORY OF ORIGINAL CORNER ESTABLISHMENT:

THIS CORNER WAS ORIGINALLY ESTABLISHED BY THOMPSON & CHAPLIN UNDER CONTRACT NO. 104 DATED APRIL 16, 1864.

SURVEYOR GENERAL LAND OFFICE RECORDS STATE:
 "SET POST FOR 1/4 SEC. CORNER FROM WHICH .200
 @PINE 36 IN DIAM. BEARS N17° W, 173 LKS DIST.
 @SPRUCE 12IN. DIAM. BEARS N80° E, 49 LKS DIST."

THIS CORNER WAS RE-ESTABLISHED BY JOHN C. ARNOLD, UMATILLA CO. SURVEYOR, PER OLD PRIVATE SURVEY NO. 49, DATED JUNE 11, 1890. FIELD NOTES FOR SAID SURVEY STATE: "SET AT COR. POINT, A FLAT BASALT STONE 22x14x4 INS. MKD. 1/4 ON W. FACE, AND RAISED A MOUND OF STONE AROUND THE SAME, FROM WHICH AN ORIGINAL GROWING B.T. BRS. N.81° E. 49 LKS AND AN ORIGINAL (DEAD) PINE STUMP OF B.T. BRS. N.17° W., 173 LKS. DIST. I MAKE NEW B.T.: A PINE 10 INS. DIA., OLD BLAZES E. AND W. SIDES, BRS. N.18° E., 73 LKS. DIST. MKD. 1/4S C.S.B.T."

DESCRIPTION OF CORNER EVIDENCE FOUND:

FOUND 12" D.B.H. ROTTEN STUMP APPROX. 10' LONG, LAYING ON GROUND. NO MARKINGS FOUND, TIED BASE OF STUMP

FOUND 21" D.B.H. STUMP 5 FOOT TALL, LAYING ON GROUND, MARKINGS ON NORTH SIDE ILLEGIBLE. TIED CENTER OF 4'X4' STUMP HOLE.

FOUND 23" D.B.H. STUMP STILL STANDING WITH MARKINGS ON FACE OF TREE.

FOUND 22x14x4 INCH BASALT STONE IN ROCK JACK. THE STONE WAS DETERMINED TO BE DISTURBED.


DESCRIPTION OF MONUMENT AND ACCESSORIES I ESTABLISHED TO PERPETUATE THE ORIGINAL LOCATION OF THIS CORNER:

RE-ESTABLISHED THE CORNER FROM ORIGINAL BEARING TREES.

SET 3-1/4" ALUMINUM CAP ON A 5/8" X 30" IRON ROD, UP 10" ABOVE GROUND, SURROUNDED BY MOUND OF STONES APPROXIMATELY 1 FOOT SOUTH OF FENCE POST.

THE REFERENCES SET FOR SAID CORNER ARE AS FOLLOWS:

- 1) A 5/8" X 30" IRON ROD WITH A 1-1/2" ALUMINUM CAP, STAMPED "ODOT" BEARS N62°58'35"E, 16.47 FEET.
- 2) A 5/8" X 30" IRON ROD WITH A 1-1/2" ALUMINUM CAP, STAMPED "ODOT" BEARS S48°00'09"E, 25.43 FEET.
- 3) A 5/8" X 30" IRON ROD WITH A 1-1/2" ALUMINUM CAP, STAMPED "ODOT" BEARS S40°59'23"W, 23.70 FEET.
- 4) A 5/8" X 30" IRON ROD WITH A 1-1/2" ALUMINUM CAP, STAMPED "ODOT" BEARS N48°30'36"W, 37.61 FEET.



REGISTERED
PROFESSIONAL
LAND SURVEYOR


Bret N. Elithorp

OREGON
JAN 14, 2003
BRET N. ELITHORP
61348

RENEWS: 12/31/2019

WITNESSES:
BRENT REYNOLDS
TRAVIS COFFELT

I HEREBY CERTIFY THAT THE ABOVE CORNER POSITION WAS RE-ESTABLISHED AS HEREON DESCRIBED ON OCTOBER 21, 2019.



Section	I-84 FRONTAGE ROAD: MEACHAM CRK & UPRR		
Highway	OLD OREGON TRAIL HWY (I-84)		
County	UMATILLA	Scale	NTS
Purpose	REMONUMENTATION	Date	NOV. 22, 2019

19-116-B