

USDA-FOREST SERVICE

Index

File No. E-25

CORNER RECORD (SEARCH)

(Ref. FSM 7151.4)

Tract or

Survey No. _____

Cor.

No. _____

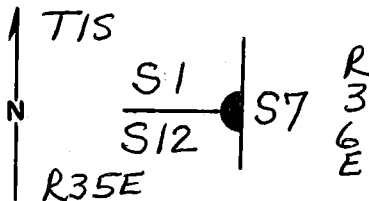
T 1S R. 35E

R.D. WALLA WALLA County UMATILLA


Merid. Will.

N.F. UMATILLA State OREGON

CORNER DIAGRAM



DESCRIBE CORNER MONUMENT FOUND

ORIGINAL CORNER STONE LYING LOOSE ON TOP OF A MOUND OF STONES. STONE IS MARKED:  STONE IS 3" x 10" x 24"

DESCRIBE BEARING TREES OR OTHER OFFICIAL ACCESSORIES FOUND

DECAYED REMAINS OF ORIGINAL B.T. - NO MARKS REMAIN, DEPRESSION WHERE TREE ONCE STOOD BEARS N 42°W, 106.9 FT,

PHOTO IDENTIFICATION DATA

Photo No. _____

Filed At. _____

Object Ident. _____

Ident. By _____

Signature

PLANE COORDINATE POSITION DATA

State _____ Zone _____

X _____

Y _____

Estab. By _____

Agency

Signature

Title

Division

Headquarters

Date

FS-7100-52 (3/68)

Dennis L. Hayford

PLS 1636

S.O.

JULY 11, 1985

CORNER RECORD (PERPETUATION)

MONUMENT: DESCRIBE NEW MONUMENT SET, OR WORK DONE TO PRESERVE EXISTING MONUMENT

SET A 5/8" x 24" IRON ROD 21" INTO THE GROUND WITH
A 1 1/2" ALUMINUM CAP ATTACHED MARKED: USDA-FS

T1S 51 1
CC 512 57 9
R35E PLS 1636 5

ACCESSORIES : DESCRIBE NEW BT'S WITNESS OBJECTS ETC. ESTABLISHED, OR WORK DONE TO PRESERVE EXISTING EVIDENCE

16" PONDEROSA PINE N 51° W, 114.2 ft. SCRIBED "T1S R35E S1 CC BT"
12" PONDEROSA PINE S 60° W, 66.2 ft. SCRIBED "T1S R35E S12 CC BT"
BOTH TREES HAVE A 3/4" BRASS WASHER MARKED "PLS 1636" NAILED
FLUSH TO THE LOWER PORTION OF THE BLAZE AND 54-3 & 54-4 SIGNS
ATTACHED.

Work Done By DENNIS GAYLORD Title LAND SURVEYOR Date 7/1/85 State Registration No. OREGON LS 1636
or Agency

Certified Cor. Record Prepared? Yes No Filed At: UMATILLA CO. SURVEYOR Date JULY 1985

REMARKS

Index File No.
E-25

T.

18

R.

35E

M.

WILL

Tract or Surv. No.

GPO : 1982 O-382-659

Cor. 51
C.C. 512

12

13

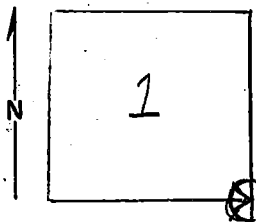
Index File No. E-25
T 1 S. R. 35 E.
Merid. Willamette

CORNER RECORD (SEARCH)

Tract or Survey No. _____
Cor. E-25 ^{LL} 1
No. _____

R.D. Pendleton County Umatilla
N.F. Umatilla State Oregon

CORNER DIAGRAM



DESCRIBE CORNER MONUMENT FOUND

Stone, 22" x 8" x 2", lying on 5' diam., 6" high mound.
Marked with "CC" and 6 notches.

DESCRIBE BEARING TREES OR OTHER OFFICIAL ACCESSORIES FOUND

No BT's found.

PHOTO IDENTIFICATION DATA

Photo No. EQO 2-283(7/19/66)

Filed At. _____
Object Ident. 7" DBH P. Pine
Ident. By Ken Magoon

Signature 7

PLANE COORDINATE POSITION DATA

State _____ Zone _____
X _____
Y _____
Estab. By _____

Agency 8

DESCRIBE CORNER LOCATION RELATIVE TO NEAR-BY FEATURES, ALSO HOW TO REACH CORNER

Area is in clearing on gentle west slope, about 150 feet S.W. of Hilltop Road which overlooks E-W tributary of Allen Creek.

Signature: Ken Magoon

Title Engr. Aid Division USFS Umatilla N.F., S.O. Headquarters _____ Date _____

Date 9/15/69

7100-52
REV. 65 5

CORNER RECORD (PERPETUATION)

MONUMENT: DESCRIBE NEW MONUMENT SET, OR WORK DONE TO PRESERVE EXISTING MONUMENT

Painted (red) cornerstone.

9

ACCESSORIES : DESCRIBE NEW BT'S WITNESS OBJECTS ETC. ESTABLISHED, OR WORK DONE TO PRESERVE EXISTING EVIDENCE

Flagged (orange) trees with corner location posters.
Posted an Attention sign.

10

Work Done By Marvin Benson Title Engr. Aid Date 8/21/69 State Registration No. USFS
or Agency

Certified Cor. Record Prepared ? Yes No Filed At: Date 11

REMARKS

Used USGS Survey, Duncan Quadrangle Map (1964); hand compass.

12

Index File No. E-25 T. 1 S. R. 36 E. M. Will. Tract or Surv. No. Cor. E-25 13