

OREGON CORNER RESTORATION FORM

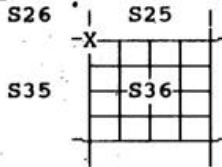
✓-21

Section 36 Township 1 S Range 35 E

County UNION - UMATILLA Date 12-12-89

Corner Designation

SECTION CORNER
COMMON TO
SECTIONS
25, 26, 35 & 36



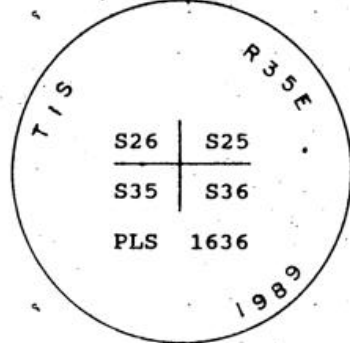
- Condition Report Only
- Not Found
- Renewed
- Unrecorded
- Surveyed In
- Referenced Out

Previous Renewals/Surveys, etc.
Rufus S. Moore, contract #451, 1882;
Dennis L. Gaylord L.S. 1636, 1989;
OREGON STATE PARKS, 1989.

Monument(s) & Accessories Found: (Condition and Source)
Found 2 1/2" Aluminum Cap on 2 1/2" Aluminum Pipe firmly set 4" above ground, (approximately 3 feet from fence corner).
15" White Fir bears N.32°E. 36.4 feet scribed "T1S R35E S 25 BT" with location poster and attention sign attached.
22" Douglas Fir bears S. 01°E. 33.4 feet scribed "T1S R35E S36 BT" with location poster and attention sign attached.
14" White Fir bears S.32°W 25.1 feet scribed "T1S R35E S35 BT" with location poster and attention sign attached.
13" Larch bears N.29°W. 36.1 feet scribed "T1S R35E S26 BT" with location poster and attention sign attached.

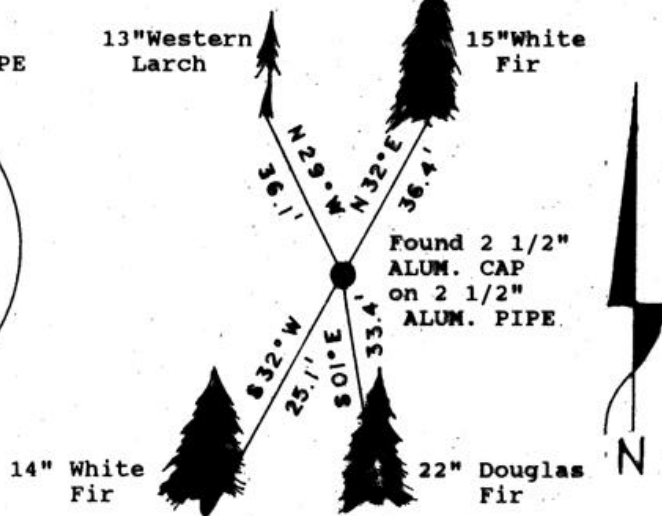
Monument Detail

2 1/2" ALUMINUM CAP
on 2 1/2" ALUMINUM PIPE



13" Western Larch

Sketch



Monument Set (Procedures and Description)
NONE

New Accessories
NONE

Location & Comments
Measurements taken by hand compass and steel tape.

Compass Declination
by: 19 1/2° E.
Oregon State Parks & Recreation Department
525 Trade Street, S.E.
Salem, OR 97310

Surveyor's Seal



QTB



RECEIVED BY
Umatilla County Surveyor
Date 12-29-89
Rec'd By [Signature]
No. 1036

Party Chief: BILL HERMANN
Notes: BILL HERMANN
Witness: H. HANSON, S. DEJANAKUL