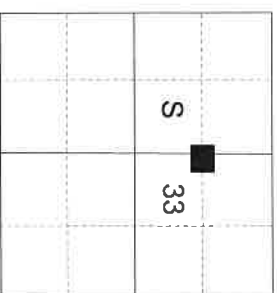


CERTIFIED RECORD OF LAND CORNER MONUMENTATION

**HISTORY OF ORIGINAL CORNER ESTABLISHED:**

Not previously established.

T 1 S R 35 E W-11



**DESCRIPTION OF CORNER EVIDENCE FOUND:**

None.

**DESCRIPTION OF MONUMENT AND ACCESSORIES I ESTABLISHED TO MONUMENT THE ORIGINAL LOCATION OF THIS CORNER:**

At position by survey I set a 5/8" x 15" iron pin, 10" in the ground, with 2 1/2" aluminum cap marked as shown below, from which:

**NEW BEARING OBJECTS:**


A 4'x2'x1' rock outcrop bears North 64° East a dist. of 27.30 ft., chiseled X BO  
A 6'x4'x8' rock spire bears South 77° East a dist. of chiseled X BO.

Set fence post approx. 3' North

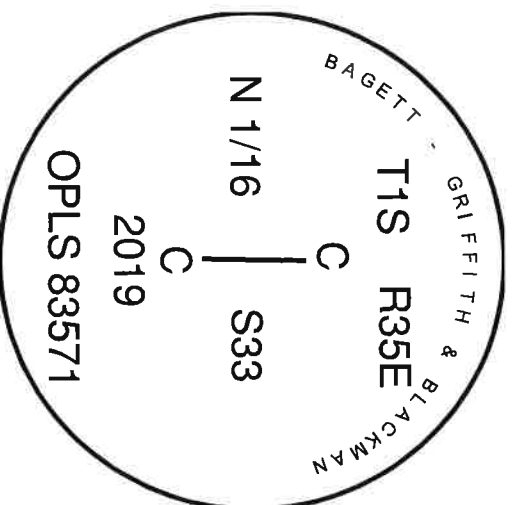
I hereby certify that the corner was monumented on July 23, 2019.

Witness: Kyle A. Tucker

Falls on steep South West aspect.



Renewal Date: June 30, 2021



I used a steel tape and magnetic compass in the establishment of the new accessories. I used 13° East declination, the distances and bearings are to the center of the "X".

W-11

19-079-8