



Form 874-9—Revised May, 1918  
 U. S. Department of Agriculture  
 FOREST SERVICE

Wm. H. Lee NATIONAL FOREST  
 CORNERS OF THE PUBLIC SURVEY

T. 15 R. 36E W. Mer.  
East  $\frac{1}{4}$  Corner common to Section 12 and \_\_\_\_\_

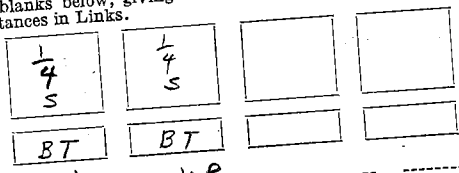
Corner consists of a Larch 14" diam (root) in place  
 State condition good

Dimensions above ground \_\_\_\_\_ inches.  
 Sketch grooves; letters, figures, or notches, on proper face or edge.



Mound of \_\_\_\_\_ is located \_\_\_\_\_

Pits are located \_\_\_\_\_  
 Sketch markings of Bearing Trees (or Rocks) in proper box and fill blanks below, giving bearings from Corner to Trees and Distances in Links.



Species fir Y.P.  
 Diameter 11" 15"  
 Bearing S35°E N70°W  
 Distance 12' 18'

Do you believe this to be a genuine Land Office Corner? Yes

If not, why? \_\_\_\_\_  
 \_\_\_\_\_  
 \_\_\_\_\_

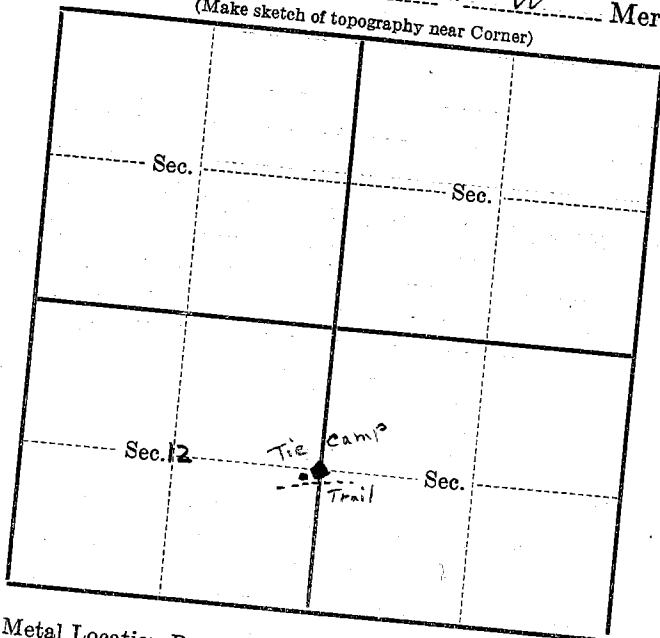
Bernard Lee  
 (Signature)

Aug 24, 1931  
 (Date)

J. R. S.  
 (Title)

T. 15 R. 36 E W Mer.

(Make sketch of topography near Corner)



Metal Location Poster is on Corner  
tree 14" inches diameter, on the South  
side of tree  
from which this Corner bears \_\_\_\_\_  
\_\_\_\_\_ chains distant.

Give any further facts which will aid in finding this  
Corner again.

metal poster on tree beside  
trail about 1 chain east of  
old cabin at tie camp. The trail  
is about 2 chains south of the  
corner

USDA-FOREST SERVICE

Index  
File No. G-25

CORNER RECORD (SEARCH)

(Ref. FSM 7151.4)

Tract or  
Survey No. \_\_\_\_\_ Cor.  
No. \_\_\_\_\_

T 1S R. 36E R.D. Walla Walla County Umatilla  
Merid. Willamette N.F. Umatilla State Oregon

CORNER DIAGRAM

T1S R36E  
1/4 S12 RM  
8.0

PLS 1106  
1994



DESCRIBE CORNER MONUMENT FOUND

Corner tree, 24" tamarack, dead, with healed blaze on north.

DESCRIBE BEARING TREES OR OTHER OFFICIAL ACCESSORIES FOUND

A 24" douglas fir bears S32°E-9 feet with healed blaze. A 20" tamarack bears S87°W-63.5 feet with healed blaze.

PHOTO IDENTIFICATION DATA

Photo No. \_\_\_\_\_  
Filed At. \_\_\_\_\_  
Object Ident. \_\_\_\_\_  
Ident. By \_\_\_\_\_  
*Signature*

DESCRIBE CORNER LOCATION RELATIVE TO NEAR-BY FEATURES, ALSO HOW TO REACH CORNER

Corner falls on flat, northeasterly of road #050, visible from road.

PLANE COORDINATE POSITION DATA

State \_\_\_\_\_ Zone \_\_\_\_\_  
X \_\_\_\_\_  
Y \_\_\_\_\_  
Estab. By \_\_\_\_\_  
*Agency*

Signature  
*Walla R. Walla*

Title  
PLS

Division

Headquarters  
PENLETON

Date  
7/21/94

FS-7100-52 (3/68)

**CORNER RECORD (PERPETUATION)**

**MONUMENT: DESCRIBE NEW MONUMENT SET, OR WORK DONE TO PRESERVE EXISTING MONUMENT**

Reference monument, a 2½" aluminum pipe with a 2½" aluminum cap, bears N63°W - 8.0 feet from corner tree, 24" in the ground, marked as shown in diagram.

**ACCESSORIES : DESCRIBE NEW BT'S WITNESS OBJECTS ETC. ESTABLISHED, OR WORK DONE TO PRESERVE EXISTING EVIDENCE**

A 5/8" x 30" iron pin with yellow plastic cap bears S23½°W-7.6 feet. A 24" white fir bears N69°W-114.7 feet, scribed: ¼ S12 BT. Bearing tree has a brass washer stamped 'PLS 1106' nailed to the face of the blaze. Attached 54-3 and 54-9 signs, painted face of blaze red and 6" red band around the bearing tree. Attached 54-3 sign to iron pin. Set steel fence post near iron pin with 54-9 sign attached. Bearings/distances to corner.

Work Done By. WR Wells Title PLS Date \_\_\_\_\_ State Registration No. PLS 1106  
 or Agency \_\_\_\_\_  
 Certified Cor. Record Prepared? Yes  No \_\_\_\_\_ Filed At: UMATILLA COUNTY SURVEYOR'S OFFICE Date 12/94

**REMARKS**

This corner was maintained as part of a USFS contract.

Index File No.	T.	R.	M.	Tract or Surv. No.	Cor.	12
A25	1S	36E	Willamette			13

Index  
File No. G-25  
T 1 S R. 36 E

**CORNER RECORD (SEARCH)**

(Ref. FSM 7151.4)

Tract or  
Survey No. G 25

Cor. 1/4  
No. 28

Merid. Willamette

R.D. Pendleton

County Umatilla

State Oregon

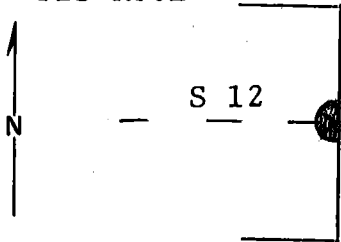
N.F. Umatilla

State Oregon

County Umatilla

**CORNER DIAGRAM**

T1S R36E



**DESCRIBE CORNER MONUMENT FOUND**

Remonumented 1972.

**DESCRIBE BEARING TREES OR OTHER OFFICIAL ACCESSORIES FOUND**

Found a 24" tamarack with grown-over blazes on four sides, live, in good condition *CORNER TREE*  
Found a 24" fir, live in good condition, with scribing visible, bearing S28°E 9 ft. from corner tree.  
Found a 24" pine stump with scribing faintly visible, bearing N78°W 14 ft. from corner tree.

**PHOTO IDENTIFICATION DATA**

Photo No. \_\_\_\_\_  
Filed At. \_\_\_\_\_  
Object Ident. \_\_\_\_\_  
Ident. By \_\_\_\_\_

*Signature*

**PLANE COORDINATE POSITION DATA**

State \_\_\_\_\_ Zone \_\_\_\_\_  
X \_\_\_\_\_  
Y \_\_\_\_\_  
Estab. By \_\_\_\_\_

*Agency*

**DESCRIBE CORNER LOCATION RELATIVE TO NEAR-BY FEATURES, ALSO HOW TO REACH CORNER**

Signature

Title

Division

Headquarters

Date

7100-52 (3/68)



CORNER RECORD (PERPETUATION)

MONUMENT: DESCRIBE NEW MONUMENT SET, OR WORK DONE TO PRESERVE EXISTING MONUMENT

No monument set as tree is in good condition, for East 1/4 corner sec. 12.  
From which a new BT:  
A tamarack 20" diam. bears S87°W, 63.5 ft. dist. marked T1S, R36E,  
1/4 S12 BT.  
Distance taken to a brass washer in the blaze of the tree.

9

ACCESSORIES : DESCRIBE NEW BT'S WITNESS OBJECTS ETC. ESTABLISHED, OR WORK DONE TO PRESERVE EXISTING EVIDENCE

Set a steel fence post approx. 5 ft. West from original corner tree with  
Forest Boundary sign attached.  
Used steel tape and magnetic compass with declination = 20° East.

10

Work Done By D.M. Ferguson Title Professional Date 7/12/69 State Registration No. 848  
Land Surveyor or Agency  
Certified Cor. Record Prepared  Yes  No Filed At Umatilla Co. Courthouse Date 11/16/72

11

REMARKS

Index  
File No. G-25

**CORNER RECORD (SEARCH)**

(Ref. FSM 7151.4)

Tract or  
Survey No. \_\_\_\_\_ No. G-25

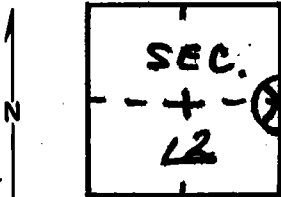
T 1S R. 36E

R.D. Pendleton County Umatilla

Merid. Willamette

N.F. Umatilla State Oregon

**CORNER DIAGRAM**



**DESCRIBE CORNER MONUMENT FOUND**

Material: Tam. tree      Size: 24" diameter  
Condition: live      Markings: Closed blazes east and west.

**DESCRIBE BEARING TREES OR OTHER OFFICIAL ACCESSORIES FOUND**

22" fir - S28E - 8' Dist. with chopped out NW face, no scribing visible.

24" rotten pine stump (2' high) - N78W - 13' Dist. Pine stump has what appears to be a scribed B blaze line north - bearing tree posters (FS) on the 2 possible B.T's. Location and (Over)s

**DESCRIBE CORNER LOCATION RELATIVE TO NEAR-BY FEATURES, ALSO HOW TO REACH CORNER**

Location is at Tie Camp Road.

**PHOTO IDENTIFICATION DATA**

Photo No. \_\_\_\_\_  
Filed At. \_\_\_\_\_  
Object Ident. \_\_\_\_\_  
Ident. By \_\_\_\_\_  
*Signature*

**PLANE COORDINATE POSITION DATA**

State \_\_\_\_\_ Zone \_\_\_\_\_  
X \_\_\_\_\_  
Y \_\_\_\_\_  
Estab. By \_\_\_\_\_  
*Agency*

Signature  
Bill Moore

Title  
Eng, Tech.

Division:      Headquarters

Date  
10/4/77

7100-52-(3/68)

CORNER RECORD (PERPETUATION)

MONUMENT : DESCRIBE NEW MONUMENT SET, OR WORK DONE TO PRESERVE EXISTING MONUMENT

ACCESSORIES : DESCRIBE NEW BT'S WITNESS OBJECTS ETC. ESTABLISHED, OR WORK DONE TO PRESERVE EXISTING EVIDENCE

Work Done By \_\_\_\_\_ Title \_\_\_\_\_ Date \_\_\_\_\_ State Registration No. or Agency \_\_\_\_\_

Certified Cor. Record Prepared ? Yes No Filed At: \_\_\_\_\_ Date \_\_\_\_\_

REMARKS

(3) cont. - attention posters are on the tamarack.

Index File No. T. R. M. Tract or Surv. No. Cor.