

Form 874-9—Revised May, 1918
 U. S. Department of Agriculture
 FOREST SERVICE

Umatilla NATIONAL FOREST

CORNERS OF THE PUBLIC SURVEY

T. 1 S. R. 36 E. W. _____ Mer. _____

Section _____ Corner common to Sections
25, 36, 30, and 31

Corner consists of a stump squared (not) in place
 State condition grown over & fallen down

Dimensions above ground 30 inches
 Sketch grooves, letters, figures, or notches, on proper face or edge.

CARDINAL POSITION

N	W	S	E

DIAGONAL POSITION

T1S R36E S25	T1S R36E S26	T1S R37E S31	T1S R37E S30
NW	SW	SE	NE

Mound of _____ is located _____

Pits are located _____

Sketch markings of Bearing Trees (or Rocks) in proper box and fill blanks below, giving bearings from Corner to Trees and Distances in Links.

T1S R36E S25		T1S R37E S31	

Species YP Snag YP
 Diameter 10" 2 1/2"
 Bearing N59W S36E
 Distance 30' 27'

Do you believe this to be a genuine Land Office Corner? Yes

If not, why? _____

Vance L. Morrison

(Signature)

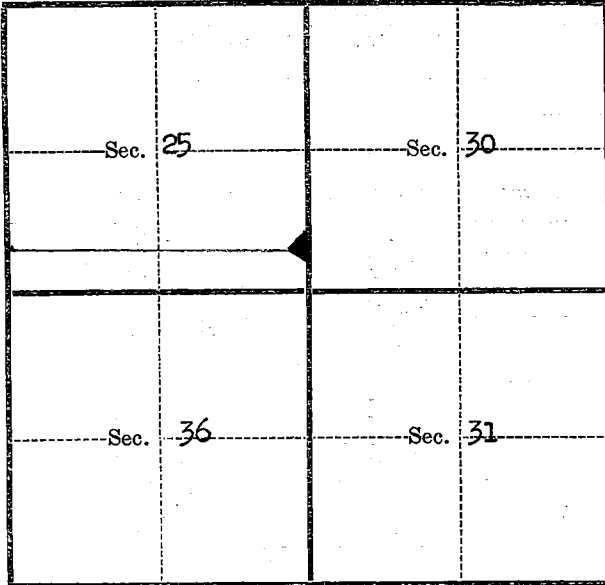
Protective Assistant

(Title)

10/31/33
 (Date)

T. 1 S R. 36 & 37 E. W Mer.

(Make sketch of topography near Corner)



Metal Location Poster is on a 36E 37 E
tree YP tree
tree 12 inches diameter, on the S
side of tree
from which this Corner bears N 39 E
34' chain distant.

Give any further facts which will aid in finding this
Corner again.

Index
File No. V-25

CORNER RECORD (SEARCH)

(Ref. FSM 7151.4)

Tract or Survey No. _____ Cor. No. _____

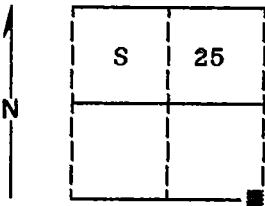
T 1S _____ R 36E _____

R.D. WALLA WALLA County UMATILLA

Merid. WILLAMETTE

N.F. UMATILLA State OREGON

CORNER DIAGRAM



DESCRIBE CORNER MONUMENT FOUND

Found a 14 inch diameter Ponderosa Pine snag with scribes and chopped out faces visible. Snag is loose on ground next to a root hole.

DESCRIBE BEARING TREES OR OTHER OFFICIAL ACCESSORIES FOUND

Found a 28 inch diameter Ponderosa Pine S34°E, 46 lks live and vigorous with blaze evident.
Found a 18 inch diameter Ponderosa Pine stump S80°W, 43 lks, with no marks visible.
Found a 5 ft. slab of Ponderosa Pine N34°W, 46 lks, loose on ground with scribes visible.

PHOTO IDENTIFICATION DATA

Photo No. _____
Filed At. _____
Object Ident. _____
Ident. By _____

Signature

PLANE COORDINATE POSITION DATA

State _____ Zone _____
X _____
Y _____
Estab. By _____

Agency

Signature

Title

Division

Headquarters

Date

FS-7100-52 (3/68)

Surveyor

8-24-89

2

3

4

5

CORNER RECORD (PERPETUATION)

MONUMENT: DESCRIBE NEW MONUMENT SET, OR WORK DONE TO PRESERVE EXISTING MONUMENT

Set a 2½"x30" aluminum pipe with aluminum cap marked as shown:
 Pipe is set 30 inches in the ground.

	T1S	
R36E		R37E
S 25		S 30
<hr/>		
S 36		
1989		
OPLS 644		

ACCESSORIES : DESCRIBE NEW BT's WITNESS OBJECTS ETC. ESTABLISHED, OR WORK DONE TO PRESERVE EXISTING EVIDENCE

New BTs:

A 14 inch diameter Douglas Fir bears S64°W, 32.43 feet marked T1S R36E S36 BT
 A 24 inch diameter Ponderosa Pine bears N59°W, 62.37 feet marked T1S R36E S25 BT

Painted a 6 inch red band around all bearing trees and attached 54-3 and 54-9 signs.

Set a steel fence post approximately 5 feet North with 54-9 sign attached.

Work Done By D.I. Griffith Title Surveyor Date 8-4-89 State Registration No. OPLS 644
 or Agency

Certified Cor. Record Prepared ? Yes No Filed At: Umatilla Co. Surveyor's Office Date 9-89

REMARKS

Witnesses: Jeff Petersen and Rick Robinson

Index File No. V-25 T. 1S

R. 36E W.M.

Tract or Surv. No.

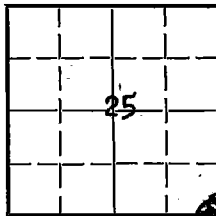
Cor.

LAND CORNER RECORD

44 5680-2

1. T 1S R 36E No. V 25 Cor. Sec. Mer. Will. State Oregon (Rectangular) N. F. Umatilla Dist. Pendleton ⁷⁵

2. Corner Status



7. Photo Identification

Photo No. _____
Ident. By: _____

8. Plane Coordinate Position Data

State _____ Zone _____
X _____
Y _____
Etab. By _____
Field Book No. _____
Where Filed _____

9. Evaluation

Authentic _____
Needs Verif. Monument No
Re-estab. X Survey _____
Land Status _____

3. Original Description _____ Vol. _____ Page 594 Where Recorded _____ date 1882

4. Description of Corners: A pine 6" in diam. marked T1S, Sec 30 on NE, R37E, Sec. 31 on SE, R36E, Sec. 36 on SW and Sec. 25 on NW faces with 1 notch on S and 5 notches on W edges, from which a Pine 8" diam. bears N 63° W 43 lks dist. marked T1S, R36E, Sec. 25 BT. A pine 18" diam. bears S 80° W 43 links dist. marked T1S, R36E, Sec. 36 BT. A pine 20" diam. bears S 34° E 46 lks. dist. marked T1S, R37E, Sec. 31 BT.

5. Investigation Notes: and a mound of stone alongside.
Found:
Pine stump. 7" diameter. 5 feet above ground. dead. Faced on 3 sides; Sec. 25 on NW face, 30 on NE face, none SE or SW faces.

Bearing Trees:
A stump hole N 63° W, 43 links from corner .
29" stump S 80° W, 43 links from corner.
27" P.Pine S 34° E 34 links from corner. Small mark visible.
467
See T1S, R37E, Sec. 30.



6. Signed N. Carr Title Surveying Aid Date 10-21-64

PERPETUATION RECORD

10. Monument:

11. Accessories

12. Set By _____ Title _____			Field Book _____	Page _____		
License _____	Agency _____	Date _____	13. Recorded By _____ (Agency)	Volume _____	Page _____	
			(Date)	(City)	(County)	(State)

14. Remarks:

V-25