

Revised May, 1918

U. S. Department of Agriculture
FILE COPY
FOREST SERVICE

Wheat

NATIONAL FOREST

CORNERS OF THE PUBLIC SURVEY

T. 15 R. 36 E W Mer.

Sec. _____ Corner common to Sections

_____, 1, and 6

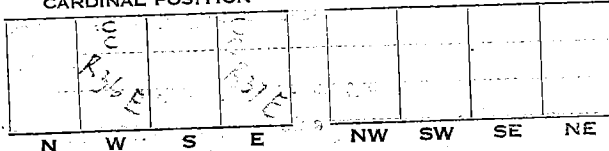
Corner consists of a square post (not) in place
State condition Well rotted

Dimensions above ground On side inches.

Sketch grooves, letters, figures, or notches, on proper face or edge.

CARDINAL POSITION

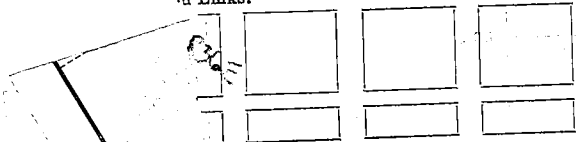
DIAGONAL POSITION



_____ is located _____

Pits are located _____

Markings of Bearing Trees (or Rocks) in proper box and
below, giving bearings from Corner to Trees and
in Links.



Station NT _____

Diameter 26 _____

Bearing SSQ _____

Distance 124 _____

Do you believe this to be a genuine Land Office Corner? Yes

If not, why? _____

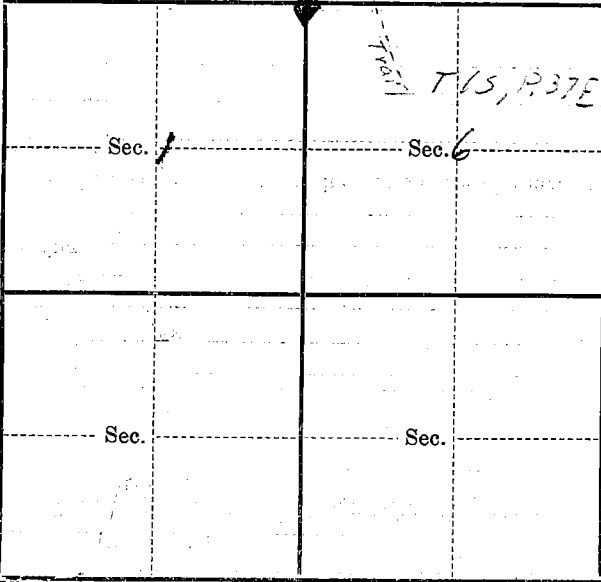
Paul Peterson
(Signature)

10-15-60
(Date)

Asst. For Ranger
(Title)

T. / S. R. Mer.

(Make sketch of topography near Corner)



Metal Location Poster is on a The bearing tree
 tree _____ inches diameter, on the _____
 side of _____
 from which this Corner bears _____
 _____ chains distant.

Give any further facts which will aid in finding this
 Corner again.

Top 19 1/2 chains E of corner
on W. Edge of Mt. Trail

11
104

Index
File No. A25
T 1N R 36E
Merid. Willamette

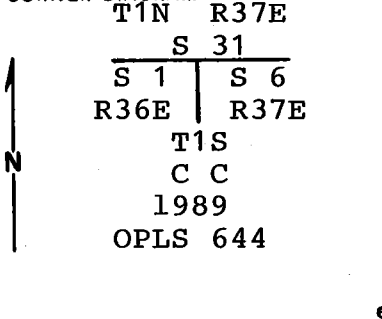
CORNER RECORD (SEARCH)

(Ref. FSM 7151.4)

R.D. Walla Walla County Umatilla
N.F. Umatilla State Oregon

Tract or
Survey No. Cor.
No.

CORNER DIAGRAM



DESCRIBE CORNER MONUMENT FOUND

2 1/2" aluminum pipe with a 2 1/2" aluminum cap, marked as shown in diagram.
See Map of Survey no. 89-101-B.

DESCRIBE BEARING TREES OR OTHER OFFICIAL ACCESSORIES FOUND

A 24" tamarack bears S51 1/2°E-187.5 feet, with scribing visible on partly healed blaze.
A 24" fir bears S12 3/4°E-54.1 feet, with scribing visible on partly healed blaze.

PHOTO IDENTIFICATION DATA

Photo No.
Filed At.
Object Ident.
Ident. By
Signature

DESCRIBE CORNER LOCATION RELATIVE TO NEAR-BY FEATURES, ALSO HOW TO REACH CORNER

Corner falls on easterly slope visible from USFS road no. 3113-030 to West.

PLANE COORDINATE POSITION DATA

State Zone
X
Y
Estab. By
Agency

Signature
Wally R. Weir

Title PLS
Division

Headquarters PENDLETON

Date 7/25/94

CORNER RECORD (PERPETUATION)

MONUMENT: DESCRIBE NEW MONUMENT SET, OR WORK DONE TO PRESERVE EXISTING MONUMENT

Set steel fence post ±5 feet South and West of monument, with 54-2 sign attached.

ACCESSORIES : DESCRIBE NEW BT'S WITNESS OBJECTS ETC. ESTABLISHED, OR WORK DONE TO PRESERVE EXISTING EVIDENCE

New bearing trees established:

A 25" tamarack bears S20°E-135.1 feet, scribed: T1S R37E S6 CC BT.

An 8" white fir bears S67¼°W-21.1 feet, scribed: T1S R36E S1 CC BT. Bearing trees have a brass washer stamped 'PLS 1106' nailed to the face of the blaze and signs 54-3 and 54-9 attached. Painted face of blaze red and 6" band around each bearing tree.

Work Done By. WR Wells Title PLS Date _____ State Registration No. or Agency PLS 1106

Certified Cor. Record Prepared? Yes No _____ Filed At: UMATILLA COUNTY SURVEYOR'S OFFICE Date 12/94

REMARKS

This corner was maintained as part of a USFS contract.

Index File No.	T.	R.	M.	Tract or Surv. No.	Cor.
A25	1S	36E	Willamette		

Index
File No. A-25

CORNER RECORD (SEARCH)

(Ref. FSM 7151.4)

Tract or
Survey No. _____ Cor.
No. _____

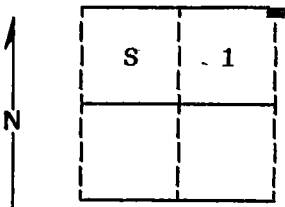
T 1S R. 36E

R.D. WALLA WALLA County UMATILLA

Merid. WILLAMETTE

N.F. UMATILLA State OREGON

CORNER DIAGRAM



DESCRIBE CORNER MONUMENT FOUND

None

DESCRIBE BEARING TREES OR OTHER OFFICIAL ACCESSORIES FOUND

Found a 10 ft. chunk of 14-16 inch diameter Western Larch with blaze and chop marks with very faint scribes visible. Impossible to determine the exact origin of the tree, as the area has been violently torn up by logging.

PHOTO IDENTIFICATION DATA

12 818140A 787-213

Photo No. _____

Filed At. Ranger Office

Object Ident. 24 Spruce

Ident. By D.I. Griffith

Signature

PLANE COORDINATE POSITION DATA

State _____ Zone _____

X _____

Y _____

Estab. By _____

Agency

Signature

Title
Surveyor

Division _____

Headquarters _____

Date _____ FS-7100-52 (3/68)

8-24-89

CORNER RECORD (PERPETUATION)

MONUMENT: DESCRIBE NEW MONUMENT SET, OR WORK DONE TO PRESERVE EXISTING MONUMENT

Set a 2½"x30" aluminum pipe with aluminum cap marked as shown:
Pipe is set 30 inches in the ground.

T1N	R37E
S 1	S 6
R36E	R37E
T1S	
C C	
1989	
OPLS 644	

ACCESSORIES : DESCRIBE NEW BT's WITNESS OBJECTS ETC. ESTABLISHED, OR WORK DONE TO PRESERVE EXISTING EVIDENCE

New BTs:

A 25 inch diameter Western Larch bears S55°E, 187.45 feet marked T1S R37E S6 CC BT
A 22 inch diameter Hemlock bears S15°E, 54.10 feet marked T1S R37E S6 CC BT
No trees available in Southwest quadrant.

Painted a 6 inch red band around all bearing trees and attached 54-3 and 54-9 signs.

Set a steel fence post approximately 5 feet East with 54-9 sign attached.

Work Done By D.I. Griffith Title Surveyor Date 8-15-89 State Registration No. OPLS 644
or Agency

Certified Cor. Record Prepared? Yes No Filed At: Umatilla Co. Surveyor's Office Date 9-89

REMARKS

Witnesses: Jeff Petersen and Rick Robinson

Index File No. A-25 T. 1S R. 36E W.M. Tract or Surv. No.

Cor.

CORNER RECORD (SEARCH)
(Ref. FSM 7151.4)

Tract or
Survey No. _____

Cor.
No. A-25


Index
File No. A-25

T 15 R. 36E

R.D. _____ County _____

Merid. _____ N.F. _____ State _____

CORNER DIAGRAM



DESCRIBE CORNER MONUMENT FOUND

NONE

DESCRIBE BEARING TREES OR OTHER OFFICIAL ACCESSORIES FOUND

NONE

PHOTO IDENTIFICATION DATA

Photo No. _____

Filed At. _____

Object Ident. _____

Ident. By _____

Signature

PLANE COORDINATE POSITION DATA

State _____ Zone _____

X _____

Y _____

Estab. By _____

Agency

Signature

Title

Division

Headquarters

Date

7100-52-(3/68)

CORNER RECORD (PERPETUATION)

MONUMENT: DESCRIBE NEW MONUMENT SET, OR WORK DONE TO PRESERVE EXISTING MONUMENT

9

ACCESSORIES : DESCRIBE NEW BT'S WITNESS OBJECTS ETC. ESTABLISHED, OR WORK DONE TO PRESERVE EXISTING EVIDENCE

10

Work Done By _____ Title _____ Date _____ State Registration No. _____
or Agency _____

Certified Cor. Record Prepared ? Yes No Filed At: _____ Date _____

11

REMARKS

12

Index File-No. T. R. M. Tract or Surv. No. Cor. 13