

Form 874-9—Revised May, 1918
U. S. Department of Agriculture
FOREST SERVICE

Umatilla NATIONAL FOREST

CORNERS OF THE PUBLIC SURVEY

T. 1 S R. 37 E W Mer.

Quarter Corner common to Sections
17, and 20

Corner consists of a Rock (not) in place
State condition Good

Dimensions above ground 10" x 6" x 4" inches.
Sketch grooves, letters, figures, or notches, on proper face or edge.

CARDINAL POSITION

<u>1/4</u>			
N	W	S	E

DIAGONAL POSITION

NW	SW	SE	NE

Mound of _____ is located _____

Pits are located _____

Sketch markings of Bearing Trees (or Rocks) in proper box and fill blanks below, giving bearings from Corner to Trees and Distances in Links.

<u>B.T.</u>			

Species 7/1?
Diameter 3.6
Bearing N. 15° W
Distance 20 yd


Do you believe this to be a genuine Land Office Corner? Yes

If not, why? _____

Arnold J. Tucker
(Signature)
Aug 28/31 Forest Ranger
(Date) (Title)

T. 1 S. R. 37 E. W. Mer.

(Make sketch of topography near Corner)



Metal Location Poster is on a J.P.
tree 36 inches diameter, on the North
side of Corner
from which this Corner bears South 15° E
20 ft chains distant.

Give any further facts which will aid in finding this
Corner again.

near Summit R.S. Along
South side of pasture
about half way down
hill. Witness tree is
on fence line and wire
is nailed thereon.

USDA-FOREST SERVICE

Index
File No. N-07

CORNER RECORD (SEARCH)

(Ref. FSM 7151.4)

Tract or

Cor.

T 1S R. 37E

R.D. WALLA WALLA

County

UMATILLA

Survey No. _____

No. _____

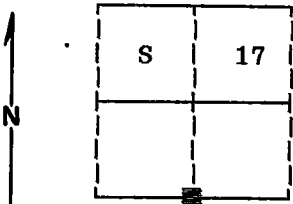
Merid. WILLAMETTE

N.F. UMATILLA

State

OREGON

CORNER DIAGRAM



DESCRIBE CORNER MONUMENT FOUND

Found a possible small mound of stone at the corner position as determined from the record bearing and distance from the Southerly bearing tree. Found no evidence of the original corner stone.

DESCRIBE BEARING TREES OR OTHER OFFICIAL ACCESSORIES FOUND

Found a 26 inch diameter Douglas Fir S4°W, 66 lks, live but sickly with blaze evident. Found a 26 inch diameter Ponderosa Pine N2°W, 68 feet, dead and down with BT scribe visible. (Record N23°W, 109 lks. Stump hole is 109 lks when measured on the slope.)

6

PHOTO IDENTIFICATION DATA

Photo No. 12 816140A 787-149

Filed At. Ranger Office

Object Ident. Bearing Trees

Ident. By D.I. Griffith

Signature

7

PLANE COORDINATE POSITION DATA

State _____ Zone _____

X _____

Y _____

Estab. By _____

Agency

8

DESCRIBE CORNER LOCATION RELATIVE TO NEAR-BY FEATURES, ALSO HOW TO REACH CORNER

Corner falls on open steep South face approximately 500 feet North of a draw and approximately 1600 feet West of the 3113 road.

2

3

4

5

Signature

Title

Division

Headquarters

Date

FS-7100-52 (3/68)

Surveyor

9-19-89

Diana Griffith

CORNER RECORD (PERPETUATION)

MONUMENT: DESCRIBE NEW MONUMENT SET, OR WORK DONE TO PRESERVE EXISTING MONUMENT

Set a 2½"x30" aluminum pipe with aluminum cap marked as shown:
Pipe is set 22 inches in the ground.

T1S R37E
S 17
¼
S 20
1989
OPLS 644

Raised a mound of stone around monument, 4 ft. base to top of cap.

ACCESSORIES : DESCRIBE NEW BT'S WITNESS OBJECTS ETC. ESTABLISHED, OR WORK DONE TO PRESERVE EXISTING EVIDENCE

New BTs:

A 11 inch diameter Ponderosa Pine bears S37°W, 27.37 feet marked ¼ S20 BT

A 13 inch diameter Douglas Fir bears N10°W, 97.2 feet marked ¼ S17 BT

Painted a 6 inch red band around all bearing trees and attached 54-3 and 54-9 signs.

Set a steel fence post approximately 5 feet East with 54-9 sign attached.

Work Done By D.I. Griffith Title Surveyor Date 8-27-89 State Registration No. OPLS 644
or Agency

Certified Cor. Record Prepared? Yes No Filed At: Umatilla Co. Surveyor's Office Date 9-89

REMARKS

Index File No. N-07 T. 1S R. 37E W.M.

Tract or Surv. No.

Cor.

USDA-FOREST SERVICE

Index
File No. N-7


CORNER RECORD (SEARCH)
(Ref. FSM 7151.4)

Tract or
Survey No. _____ Cor. No. N-7

T 15 R. 37E R.D. Pend. County _____

Merid. Will. N.F. Umatilla State Oregon

CORNER DIAGRAM



DESCRIBE CORNER MONUMENT FOUND

NONE

DESCRIBE BEARING TREES OR OTHER OFFICIAL ACCESSORIES FOUND

SW Quadrant: 26" Fir with closed NE blaze
NW Quadrant: 30" Pine, down, rotten with faint
blaze. Bottom blaze has what appears to be
BT scribed on it. Evidence of East-West fence.

PHOTO IDENTIFICATION DATA

Photo No. _____
Filed At. _____
Object Ident. _____
Ident. By _____
Signature

PLANE COORDINATE POSITION DATA

State _____ Zone _____
X _____
Y _____
Estab. By _____
Agency

DESCRIBE CORNER LOCATION RELATIVE TO NEAR-BY FEATURES, ALSO HOW TO REACH CORNER

Moore Signature

Title
Eng. Tech.

Division

Headquarters

Date

7100-52-(3/68)

CORNER RECORD (PERPETUATION)

GPO 902-673

MONUMENT : DESCRIBE NEW MONUMENT SET, OR WORK DONE TO PRESERVE EXISTING MONUMENT

9

ACCESSORIES : DESCRIBE NEW BT'S WITNESS OBJECTS ETC. ESTABLISHED, OR WORK DONE TO PRESERVE EXISTING EVIDENCE

10

Work Done By _____ **Title** _____ **Date** _____ **State Registration No. or Agency** _____

Certified Cor. Record Prepared ? Yes No **Filed At:** _____ **Date** _____ 11

REMARKS

12

Index File No. **T.** **R.** **M.** **Tract or Surv. No.** **Cor.** 13