

USDA-FOREST SERVICE

Index File No. V-(1-3)

CORNER RECORD (SEARCH)

(Ref. FSM 7151.4)

Tract or Survey No. \_\_\_\_\_  
 Cor. Closing No. AM

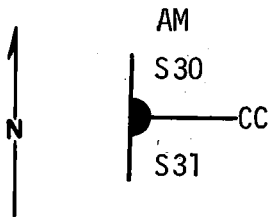
T 2S R. 33E

R.D. Ukiah County Umatilla

Merid. Willamette

N.F. Umatilla State Oregon

CORNER DIAGRAM



DESCRIBE CORNER MONUMENT FOUND At intersection of record dist. from from BT's set 40 Penny Spike and searched for original stone. There are a lot of stones scattered down the hillside. Found 12"x7"x4" stone with CC on face & 5 notches on one side and 1 notch on the otherside, down the hill from spike, lying on its side.

DESCRIBE BEARING TREES OR OTHER OFFICIAL ACCESSORIES FOUND Found 29" Fir with healed over blaze cut into to expose scribing "R33E S". Found 37" Ponderosa Pine with healed over blaze. I think the bearing numbers were reversed in original notes. The bearing I read to Old BT's are N39°E to Fir & S15°E to Pine. Blazes face to point where spike is set.

PHOTO IDENTIFICATION DATA

Photo No. \_\_\_\_\_  
 Filed At. \_\_\_\_\_  
 Object Ident. \_\_\_\_\_  
 Ident. By \_\_\_\_\_  
 Signature \_\_\_\_\_

DESCRIBE CORNER LOCATION RELATIVE TO NEAR-BY FEATURES, ALSO HOW TO REACH CORNER The corner falls on a steep west slope in grove of mostly young Fir trees approx. 200' east of old jeep trail.

PLANE COORDINATE POSITION DATA

State \_\_\_\_\_ Zone \_\_\_\_\_  
 X \_\_\_\_\_  
 Y \_\_\_\_\_  
 Estab. By \_\_\_\_\_  
 Agency \_\_\_\_\_

Signature *[Handwritten Signature]*

Title \_\_\_\_\_ Division ORLS Headquarters 1294 Date 9-77  
 7100-52-(3-'68)

**CORNER RECORD (PERPETUATION)**

**MONUMENT: DESCRIBE NEW MONUMENT SET, OR WORK DONE TO PRESERVE EXISTING MONUMENT**

At point where 40 Penny Spike is, set pipe 2 1/2"x30" galvanized pipe with brass cap stamped:

Set pipe 22" in ground with mound of stone to cap. Buried original stone alongside.

	AM	
	T2S	
T2S		T2S
		S30
S36		S31
R32E		R33E
		CC
		1980
		OR PLS 1294

**ACCESSORIES: DESCRIBE NEW BT'S WITNESS OBJECTS ETC. ESTABLISHED, OR WORK DONE TO PRESERVE EXISTING EVIDENCE**

Bearing Trees: Old: A Doug. Fir 29" dia. bears N39°E, 21.8 ft with visible scribing "R33E S". A Ponderosa Pine 37" dia. bears S15°E, 40.9 ft with healed over blaze.

New: A Douglas Fir 10" dia. bears N59°E, 33.1 ft scribed T2S R33E S30 CC BT.

A Douglas Fir 11" dia. bears S22°E, 10.9 ft scribed T2S R33E S31 CC BT.

Attached 54-3 & 54-4 signs to all BT's. Attached brass washer stamped LS1294 to foot blaze of new BT's. Painted blazes and 6" band around all BT's. Attached 54-4 sign to metal post 5' east of corner. The 54-3 signs have AM marked on them.

Work Done By R. C. Orton Title Party Chief Date 7-31-80 State Registration No. \_\_\_\_\_  
or Agency \_\_\_\_\_

Certified Cor. Record Prepared? (Yes)  No  Filed At: \_\_\_\_\_ Date \_\_\_\_\_

Witnesses: R. Orton  
L. Huntsman  
D. Allen

REMARKS

Index File No.	T.	R.	M.	Tract or Surv. No.	Cor.	
<u>Y-1</u>	<u>29</u>	<u>33E</u>				

USDA-FOREST SERVICE

CORNER RECORD (SEARCH)

(Ref. FSM 7151.4)

Tract or  
Survey No. \_\_\_\_\_  
Umatilla

True  
Closing  
Cor. No. \_\_\_\_\_

Index  
File No. V-(1-3)

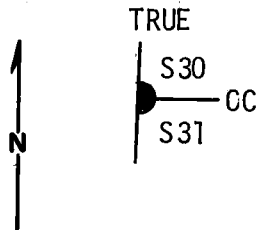
T 2S R. 33 E

R.D. Ukiah County

Merid. Willamette

N.F. Umatilla State Oregon

CORNER DIAGRAM



1 DESCRIBE CORNER MONUMENT FOUND At intersection of record dist. from both BT's set 40 Penny Spike and searched for original stone. There are a lot of stones scattered down the hillside. Found 12"x7"x4" stone w/cc on face & 5 notches on one side & 1 notch on the other side, down the hill from spike, lying on its side. The original C.C. was remonumented and stamped AM for Amended because it does not fall at the True intersection point.

2 DESCRIBE BEARING TREES OR OTHER OFFICIAL ACCESSORIES FOUND Found 29" Fir with healed over blaze cut into to expose scribing "R33E S". Found 37" Ponderosa Pine with healed over blaze. I think the bearing numbers were reversed in original notes. The bearing I read to old BT's are N39°E to Fir & S15°E to Pine. Blazes face to point where spike is set.

6 PHOTO IDENTIFICATION DATA

Photo No. \_\_\_\_\_

Filed At. \_\_\_\_\_

Object Ident. \_\_\_\_\_

Ident. By \_\_\_\_\_

Signature

3 DESCRIBE CORNER LOCATION RELATIVE TO NEAR-BY FEATURES, ALSO HOW TO REACH CORNER Corner falls on a steep west slope in a stand of firs. Approx. 190' East of old jeep trail not accessable.

7 PLANE COORDINATE POSITION DATA

State \_\_\_\_\_ Zone \_\_\_\_\_

X \_\_\_\_\_

Y \_\_\_\_\_

Estab. By \_\_\_\_\_

Agency

Signature *[Handwritten Signature]*

Title

Division

Headquarters

Date

ORLS

1294

9-77

7100-52-(3/68)

5

**CORNER RECORD (PERPETUATION)**

**MONUMENT: DESCRIBE NEW MONUMENT SET, OR WORK DONE TO PRESERVE EXISTING MONUMENT**

At True intersection point set 2 1/2"x30" galvanized pipe with brass cap stamped:

Set pipe 24" in ground with mound of stone to cap.

	TRUE T2S	
	R33E	
R32E	S30	CC
S36	S31	
	1980	
	OR PLS 1294	

9

**ACCESSORIES : DESCRIBE NEW BT'S WITNESS OBJECTS ETC. ESTABLISHED, OR WORK DONE TO PRESERVE EXISTING EVIDENCE**

Bearing Trees:

Old: A Douglas Fir 29" dia. bears N48<sup>0</sup>E 24.8 ft with visible scribing "R33E S".

A Ponderosa Pine 37" dia. bears S22<sup>0</sup>E 43.6 ft with healed over blaze.

New: A Douglas Fir 10" dia. bears N64<sup>0</sup>E 38.1 ft scribed T2S R33E S30CC BT.

A Doug. Fir. 11" dia. bears S42<sup>0</sup>E 15.1 ft; scribed T2S R33E S31 CC BT.

Attached 54-3 & 54-4 signs to all BT's. Attached brass washer stamped LS1294 to foot blaze of new BT's. Painted blazes and 6" band around all BT's. Attached 54-4 sign to metal post 5' north of corner.

10

Work Done By: R. C. Orton Title Party Chief Date 8-25-80 State Registration No.                       
 or Agency                     

Certified Cor. Record Prepared ? (Yes)  No  Filed At:                      Date                      11

Witnesses:	R. Orton	REMARKS
	G. Wagoner	
	G. Lester	
	J. Anderson	

12

Index File No.	T.	R.	M.	Tract or. Surv. No.	Cor.	13
<u>Y-1</u>	<u>2S</u>	<u>33E</u>			U.S. G.P.O. 1977-725-576/586	13

USDA-FOREST SERVICE

Index  
File No.       V-1      

**CORNER RECORD (SEARCH)**

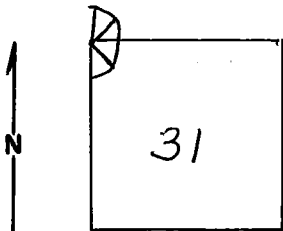
(Ref. FSM 7151.4)

Tract or  
Survey No.                      Cor.  
No.       V-1      

T   2   S            R.   33   E            R.D.   Ukiah   County                     

Merid.                      N.F.   Umatilla   State                     

**CORNER DIAGRAM**



**DESCRIBE CORNER MONUMENT FOUND**

Material: 8" Red Fir  
Markings: Blazed 4 sides  
Loose stones in area.

**DESCRIBE BEARING TREES OR OTHER OFFICIAL ACCESSORIES FOUND**

28" Red Fir - N23E - 18' Dist. Has been chopped into exposing  
3 square inches of face - No scribing visible.  
41" Pine - S5E - 40' Dist. (approx) - Closed North blaze.

There are Harris Pine posters on the 2 BT's and H.P. loc. poster  
on old logging road 280' North. Blaze lines N-S & East.

**PHOTO IDENTIFICATION DATA**

Photo No.                       
Filed At.                       
Object Ident.                       
Ident. By                     

*Signature*

**DESCRIBE CORNER LOCATION RELATIVE TO NEAR-BY FEATURES, ALSO HOW TO REACH CORNER**

**PLANE COORDINATE POSITION DATA**

State            Zone             
X                       
Y                       
Estab. By                     

*Agency*

Signature

B. Moore

Title

Division

Headquarters

6-19-79

Date

7100-52-(3/68)

**CORNER RECORD (PERPETUATION)**

**MONUMENT: DESCRIBE NEW MONUMENT SET, OR WORK DONE TO PRESERVE EXISTING MONUMENT**

**ACCESSORIES : DESCRIBE NEW BT's WITNESS OBJECTS ETC. ESTABLISHED, OR WORK DONE TO PRESERVE EXISTING EVIDENCE**

**Work Done By** \_\_\_\_\_ **Title** \_\_\_\_\_ **Date** \_\_\_\_\_ **State Registration No.**  
**or Agency** \_\_\_\_\_

**Certified Cor. Record Prepared ?** Yes No **Filed At:** \_\_\_\_\_ **Date** \_\_\_\_\_

**REMARKS**

**Index File No.** \_\_\_\_\_ **T.** \_\_\_\_\_ **R.** \_\_\_\_\_ **M.** \_\_\_\_\_ **Tract or Surv. No.** \_\_\_\_\_ **Cor.** \_\_\_\_\_