

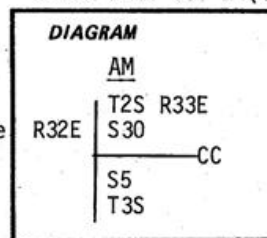
CERTIFIED RECORD OF LAND CORNER MONUMENTATION

Index File No. Z-(1-3)

History of original corner establishment:

In 1882, under G.L.O. contract No. 451, Rufus S. Moore set a basalt stone 14x8x6 ins-10 ins. in ground for closing corner to Township 3 South, Range 33 East, marked with 6 notches on N & S edges & CC on east face and raised mound of stone alongside

Then in 1890, under G.L.O. contract No. 551 John C. Arnold could not find the original stone he reset the corner by retracing the north line of S5 T3S R33E from N1/4 S5 and running west. He set a basalt stone 18x12x10 ins. 12 ins. in ground for closing cor. to T2S R32E, marked 6 notches on N & S faces & CC on east face in a draw on west slope among clumps of Alder & Willow brush from which a Tamarack 18" dia. bears N40°15'E 19 lks dist., marked T2S R33E S31 CC BT. A Fir 18" dia. bears N18°15'W, 29 lks dist., marked T2S R32E S36 BT.



Description of corner evidence found:

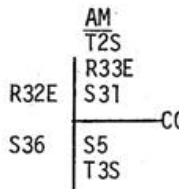
At corner position found 18"x12"x10" stone 9" in ground with "CC" on east face & 6 notches on north & south face. Found Tamarack 22" dia. with small opening in blaze and parts of scribing visible "3". Found remains of rotted Fir stump with visible scribing "R32E S36".

This closing corner is not at the True intersection position. The True closing corner position is monumented.

Description of monument and accessories established to perpetuate the original location of this corner:

In place of stone set 2 1/2"x30" galvanized pipe with brass cap stamped:

Set pipe 24" in ground with mound of stone to cap and original stone buried alongside.



Bearing Trees:

Old BT: A Tamarack 22" dia. bears N45°E 1215 ft with visible scribing "3".  
 New BT: A Douglas Fir 12" dia. bears N66°E 26.5 ft scribed T2S R33E S31 CC BT.  
 A White Fir 6" dia. bears N14°E, 10.6 ft scribed T2S R33E S31 CC BT.

Attached 54-3 & 54-4 signs to all BT's. Attached brass washer stamped LS1294 to foot blaze of new BT's. Painted blazes and 6" band around both BT's red. Attached 54-4 sign to metal post 5' north of corner. The 54-3 signs have AM marked on them.



I hereby certify the above corner monument was re-established as herein described on July 31, 1980.

Witnesses: R. Orton  
 L. Huntsman  
 D. Allen

Office of..... County Surveyor..... County of..... Umatilla  
 Oregon..... I hereby certify that the within instrument was filed in this office  
 for record on the..... day of..... December....., 1980.  
 David Huntsman..... by..... Betty Shatts.....  
 (COUNTY OFFICIAL)..... (DEPUTY)

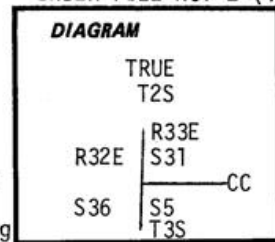
**CERTIFIED RECORD OF LAND CORNER MONUMENTATION**

INDEX FILE NO. Z-(1-3)

**History of original corner establishment:**

The original surveyor Rufus S. Moore, 1882, under G.L.O. contract No. 451, set basalt stone 14x8x6 ins. - 10 ins. in ground for closing corner to Township 3 South, Range 33 East marked with 6 notches on N & S edges & CC on east face and raised mound of stone along side.

Then in 1890, under G.L.O. contract No. 551, John A. Arnold could not find the original stone. He reset the corner by retracing the north line of S5 T3S R33E from N1/4 S5 and running west. He set a basalt stone 18x12x10 ins. 12 ins. in ground for closing cor. to T2S R32E, marked 6 notches on N & S faces & CC on east face in a draw on west slope among clumps of Alder & Willow Brush, from which a Tamarack 18" dia. bears N40°15'E 19 lks dist., marked T2S R33E S31 CC BT. A Fir 18" dia. bears N18°15'W 29 lks dist., marked T2S R32E S36 BT.



**Description of corner evidence found:**

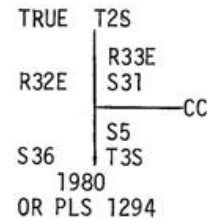
At corner position found 18"x12"x10" stone 9" in ground with "CC" on east face and 6 notches on north and south face. Found Tamarack 22" dia. with small opening in blaze and parts of scribing visible "3". Found remains of rotted fir stump with visible scribing "R32E S36".

This closing corner is not at the True intersection position, this corner was monumented and stamped AM for Amended Corner.

**Description of monument and accessories established to perpetuate the original location of this corner:**

At True intersection point set 2 1/2"x30" galvanized pipe with brass cap stamped:

Set pipe 24" in ground with mound of stone to cap.



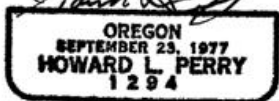

**Bearing Trees:**

Old: A Tamarack 22" dia. bears N68°E 22.1 ft, with visible scribing "3".

New: A 6" White Fir bears N53°E 17.0 ft, scribed T2S R33E S31 CC BT.

A 12" dia. Douglas Fir bears N71°E 37.2 ft, scribed T2S R33E S31 CC BT.

Attached 54-3 & 54-4 signs to all BT's. Attached brass washer stamped LS1294 to foot blaze of new BT's. Painted blazes and 6" band around all BT's. The 54-3 signs have TRUE marked on them. Attached 54-4 signs to metal post 5' east of corner.



I hereby certify the above corner monument was established as herein described on August 20, 1980.

Witnesses: R. Orton  
G. Wagoner  
G. Lester  
J. Anderson

Office of.....County Surveyor..... County of.....Umatilla.....  
Oregon....., I hereby certify that the within instrument was filed in this office  
for record on the.....day of...December...19...80  
David Drummond by Betty Skatto  
(COUNTY OFFICIAL) (DEPUTY)