

Index
File No. Z-5

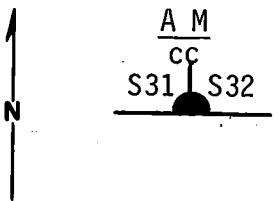
CORNER RECORD (SEARCH)
(Ref. FSM 7151.4)

Tract or Survey No. _____
Cor. A M
No. Closing

T 2S R. 33E
Merid. Willamette

R.D. Ukiah County Umatilla
N.F. Umatilla State Oregon

CORNER DIAGRAM



DESCRIBE CORNER MONUMENT FOUND

At corner position found mound of stone 1'x3' dia. Could not find original stone. This corner was set by a Junior Survey as a closing corner. It does not fall on true line, so is stamped A M for amended cor. and the true intersection point is monumented.

DESCRIBE BEARING TREES OR OTHER OFFICIAL ACCESSORIES FOUND

Found a Douglas Fir 31" dia. for N.E. BT with visible scribing "R33E". The dist. to the old BT from the center of the stone mound is 48.8 ft = 74 lks.

PHOTO IDENTIFICATION DATA

Photo No. _____
Filed At. _____
Object Ident. _____
Ident. By _____
Signature

DESCRIBE CORNER LOCATION RELATIVE TO NEAR-BY FEATURES, ALSO HOW TO REACH CORNER

Corner falls on steep North slope at south edge of clearing approximately 550' south of old Jeep Road on North side of E-W draw.

PLANE COORDINATE POSITION DATA

State _____ Zone _____
X _____
Y _____
Estob. By _____

Agency
Signature

Title _____ Division ORLS Headquarters 1294 Date 9/77
7100-52-(3,68)

CORNER RECORD (PERPETUATION)

A M

MONUMENT : DESCRIBE NEW MONUMENT SET, OR WORK DONE TO PRESERVE EXISTING MONUMENT

At center of stone mound, set 2½"x30" galvanized pipe with brass cap stamped:

Set pipe 20" in ground with mound of stone to cap.

T2S	CC	R33E
S31		S32

S3
T3S
1980

OR PLS 1294 •

ACCESSORIES : DESCRIBE NEW BT'S WITNESS OBJECTS ETC. ESTABLISHED, OR WORK DONE TO PRESERVE EXISTING EVIDENCE

Old Trees: Live Doug. Fir 31" dia. bears N70°E, 48.8 ft. with open blaze and visible scribing "R33E".

New Trees: A Doug. Fir 12" dia. bears N39°W, 48.0 ft., scribed T2S R33E S31 cc BT. Attached 54-3 and 54-4 signs to all BTs. Attached brass washer stamped LS 1294 to foot blaze of new BTs. Painted blazes and 6" band around all BTs. Attached 54-4 sign to metal post 5' west of corner.

10

Work Done By R.C. Orton Title Party Chief Date 6/30/80 State Registration No. or Agency _____

Certified Cor. Record Prepared ? Yes No _____ Filed At: _____ Date _____ 11

REMARKS

Witnesses: R. Orton
L. Huntsman
D. Allen

12

Index File No. T. R. M. Tract or Surv. No. Cor. 13

2-5 25 33E

USDA-FOREST SERVICE

Index
File No. Z-5
T 2S R. 33 E
Merid. Willamette

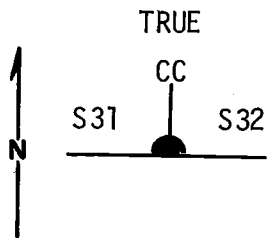
CORNER RECORD (SEARCH)

(Ref. FSM 7151.4)

R.D. Ukiah County Umatilla
N.F. Umatilla State Oregon

Tract or
Survey No. _____
Cor. No. _____
True
Closing

CORNER DIAGRAM



1
DESCRIBE CORNER MONUMENT FOUND At corner position found mound of stone 1'x3' dia. Could not find original stone. The dist. to the old BT from the center of the stone mound is 48.8 ft=74 lks. This original corner position does not fall at the true intersection point. The original corner position was monumented and 7100-S7 made for it and stamped AM for amended corner.

2
DESCRIBE BEARING TREES OR OTHER OFFICIAL ACCESSORIES FOUND

Found Douglas Fir 31" dia. for N.E. BT with visible scribing "R33E".

6
PHOTO IDENTIFICATION DATA

Photo No. _____
Filed At. _____
Object Ident. _____
Ident. By _____
Signature

3
DESCRIBE CORNER LOCATION RELATIVE TO NEAR-BY FEATURES, ALSO HOW TO REACH CORNER

The corner falls on a steep south slope at the edge of a clearing.

7
PLANE COORDINATE POSITION DATA

State _____ Zone _____
X _____
Y _____
Estab. By _____
Agency

8
Signature

Title _____ Division ORLS Headquarters 1294 Date 9-77
7100-52-(3/68)

4
5

CORNER RECORD (PERPETUATION)

MONUMENT: DESCRIBE NEW MONUMENT SET, OR WORK DONE TO PRESERVE EXISTING MONUMENT

At True intersection point set 2 1/2"x30" galvanized pipe with brass cap stamped:

T2S R33 E
CC
\$31 | \$32

Set pipe 20" in ground with mound of stone to cap.

S3
T3S R33 E
1980
OR PLS 1294

9

ACCESSORIES : DESCRIBE NEW BT'S WITNESS OBJECTS ETC. ESTABLISHED, OR WORK DONE TO PRESERVE EXISTING EVIDENCE

Bearing Trees:

Old: A Doug. Fir 31" dia. bears N60⁰E 52.4 ft, scribed T2S R33E S32 CC BT.

New: A Doug. Fir 12" dia. bear. N25⁰W 68.3 ft, scribed T2S R33E S31 CC BT.

Attached 54-3 & 54-4 signs to all BT's. Attached brass washer stamped LS1294 to foot blaze of new BT's. Painted blazes and 6" band around all BT's. The 54-3 signs have True marked on them. Attached 54-2 & 54-4 signs to metal post 5' west of corner.

10

Work Done By R. C. Orton Title Party Chief Date 8-18-80 State Registration No. or Agency _____

Certified Cor. Record Prepared ? (Yes) No Filed At: _____ Date _____

11

REMARKS

Witnesses: R. Orton
G. Wagoner
G. Lester
J. Anderson

Index File No. Z-5 T. 25 R. 33E M. _____ Tract or Surv. No. _____ Cor. 13
U.S. G.P.O. 1977-725-576/586

12

BW-14

Index File No. Z-5

CORNER RECORD (SEARCH)


Tract-or Survey No. _____

22
Cor. Z-56
No. _____

T 2S R. 33E
Merid. Will.

R.D. Ukiah County Umatilla
N.F. Umatilla State Oregon

CORNER DIAGRAM



DESCRIBE CORNER MONUMENT FOUND

None

DESCRIBE BEARING TREES OR OTHER OFFICIAL ACCESSORIES FOUND

Mound of stone 1' high, 1 1/2' diameter.
Fin BT- 30" DBH - N 80 E, 74 lks. "R 33 E" is visible scribing. Tree dying as top is broken.

PHOTO IDENTIFICATION DATA

Photo No. _____
Filed At. _____
Object Ident. _____
Ident. By _____
Signature

DESCRIBE CORNER LOCATION RELATIVE TO NEAR-BY FEATURES, ALSO HOW TO REACH CORNER

PLANE COORDINATE POSITION DATA

State _____ Zone _____
X _____
Y _____
Estab. By _____
Agency

Signature: Mike Lilly

Title Eng. Aide

Division USFS

Headquarters Umatilla-S.O.

Date 8-4-69

7100-52
REV. 65 5

CORNER RECORD (PERPETUATION)

MONUMENT: DESCRIBE NEW MONUMENT SET, OR WORK DONE TO PRESERVE EXISTING MONUMENT

ACCESSORIES: DESCRIBE NEW BT'S WITNESS OBJECTS ETC. ESTABLISHED, OR WORK DONE TO PRESERVE EXISTING EVIDENCE

Put BT tag (54-3) and attention tag (54-4) on BT,
Painted red ring around tree and "BT" on it.
Painted mound and a staub stuck in mound.

Work Done By Mike Lilly Title ENGR Aids Date _____ State Registration No. US FOREST SERVICE
or Agency _____

Certified Cor. Record Prepared? Yes No Filed At: _____ Date _____

REMARKS

Found corner by pacing E. 8.5 ch., from NW cor. Sec 3,
T 3S, R33 E.

Index File No. Z-5 T. 2S R. 33E M. Will. Tract or Surv. No. _____ Cor. Z-5