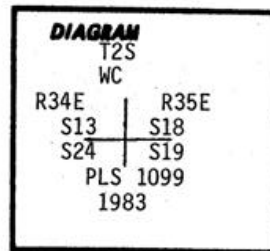


History of original corner establishment:

Original survey by Jacob Cooper under contract 397 1881.  
 Lava Stone 36x60x12 ins. above ground marked with  
 3 notches on N and S edges on a bluff on the S. side  
 of canyon in open timber, cor. to sec's 13,18,19 and 24,  
 From which:  
 A Tamarack 6 ins. diam. bears N 35°W 25 lks. dist. marked  
 T2S R34E S13 BT.  
 A Tamarack 6 ins. diam. bears N 85°E 13 lks. dist marked  
 T2S R35E S18 BT.  
 A Tamarack 7 ins. diam. bears S 66°W 16 lks dist. marked  
 T2S R34E S24 BT.  
 A Tamarack 7 ins. diam. bears S 39°E 33 lks. dist. marked  
 T2S R35E S19 BT.



N-25

Description of corner evidence found:

Found a rough-surfaced Basalt stone 36"x60", firmly imbedded extending 18" above ground, no markings found.

From which:

The remains of the original Cooper bearing trees:  
 A Rotted Western Larch stump, flush in ground, size indeterminate, with tree portion alongside, illegible scribe marks visible on badly decayed face, bears N 85°E 8.6 ft.  
 A Western Larch stump, rotted at ground level, with tree portion alongside, 12" diameter, scribing "2 4 24" visible on partialled healed and decaying double blaze bears S 61°W 10.6 ft.  
 The original Cooper NW and SE bearing trees have disappeared.

And bearing trees marked by a later surveyor for which I do not have notes:  
(Continued on Page 2)

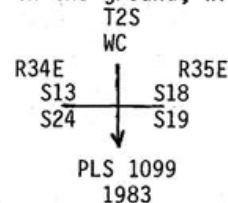
Description of monument and accessories I established to perpetuate the original location of this corner:

Since the true corner position is occupied by the large lava stone, we set a witness corner 5.0 feet North of the true corner point.

At the witness corner, we set a 2"x30" galvanized iron pipe, 26" in the ground, with brass cap attached, marked:

From which we mark new bearing trees for the Witness Corner:


- A 6" Douglas Fir, scribed "X BT" on a double blaze bears N 51°E 17.2 ft.
- A 10" Western Larch scribed "X BT" on a double blaze bears S 47°E 55.8 ft.
- An 8" Ponderosa Pine, scribed "X BT" on a double blaze bears S 60 1/2°W 31.8 ft.
- And an 8" Douglas Fir, scribed "WC X BT" on a double blaze bears West 10.3 ft.



Attached brass washer marked "LS 1099" to lower blaze of new BT's.  
Bearing and horizontal distance measured to center of bearing trees at ground level.

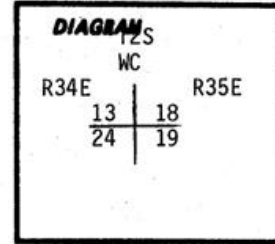
Staff Compass (24 1/2° East Declination)  
Steel Tape

October 20, 1983      Witnesses: Gary Langlitz LS 1099  
Dick Humiston



Office of Surveyor ..... County of Wasco  
 State of Oregon .....  
 I hereby certify that the within instrument was filed in this office  
 for record on the 11<sup>th</sup> day of November ..... 1983  
David Humiston ..... by Betty Cochran  
 (COUNTY OFFICIAL) (DEPUTY)

History of original corner establishment:



Description of corner evidence found: (Continued from Page 1)

A standing 14" Western Larch snag, scribing "T2 R34 S13" visible on a partially healed upper blaze and healed lower blaze, bears N 10°W 18.4 ft. and a 20" Ponderosa Pine, alive and in good condition with well-healed double blaze, standing near corner of fences S and E bears S59°E 44.5 ft.

No other apparent BT's found.

Description of monument and accessories established to perpetuate the original location of this corner:

Office of..... County of.....  
 State of....., I hereby certify that the within instrument was filed in this office  
 for record on the..... day of....., 19.....  
 ..... by .....  
 COUNTY OFFICIAL (DEPUTY)