

CORNER RESTORATION FORM

Township 3N Range 28E Section 6 County UMATILLA

State OREGON Date 12/21/12 Number A 3

Corner Designation : NORTH 1/4

- Condition Report Only
- Not Found
- Renewed
- Surveyed In
- Referenced

Previous Renewals _____

Monument (s) Found: (Condition and Source)

FOUND 2 1/2 INCH BRASS CAP AS NOTED ON
RECORD OF SURVEY FILED AS 91-31-B UMATILLA
COUNTY SURVEY RECORDS.

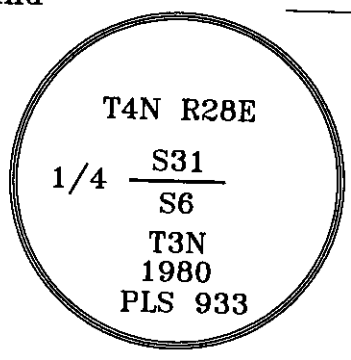
Accessories Found:

NONE

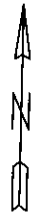
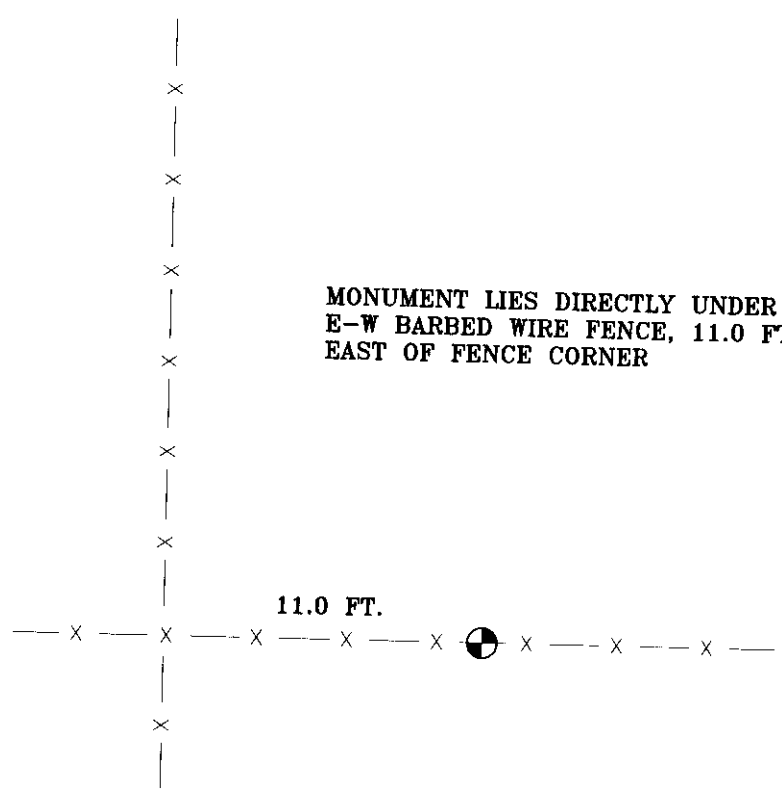
Monument & Accessories Set (Procedure and Description)

MONUMENT DETAIL

Found Set



Sketch of Monument, Accessories and General Area



**REGISTERED
PROFESSIONAL
LAND SURVEYOR**

Danny K. Cummings

OREGON
JAN. 21, 1988
DANNY K. CUMMINGS
2316

RENEWAL DATE : 12-31-13

Agency CK3, LLC.
945 S.W. ORCHARD AVE., HERMISTON OR

Party Chief Rod Lewis
Notekeeper Rod Lewis
Witness(s) _____
Field Book 0-287
Client Cascade Natural Gas
Job # VO-12051

**COUNTY SURVEYOR
RECORDING INFO**

Received 2/1/2013
Filed A. Res
Survey No. 13-015-C
Drawing No. _____
Index No. A-3