

**OREGON CORNER RESTORATION FORM**

Section 25 Township 3N Range 32E  
 County Umatilla Date: September 27, 2006

Corner Designation: 3N32V21

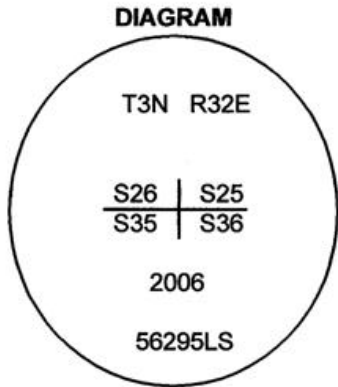
Corner to sections 25, 26, 35, and 36, T3N, R32E,  
 W.M., Umatilla County, Oregon.

Condition Report Only  
 Not found  
 Remonumented  
 Unrecorded  
 Surveyed in  
 Referenced out

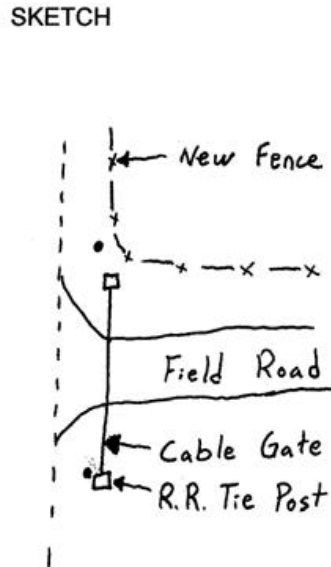
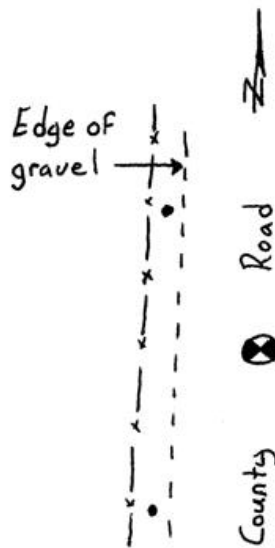
Previous Renewals / Surveys, etc.

Corner originally set by Daniel Chaplin under contract No. 107 dated September 21, 1864. His record reads: Set post for corner to Secs. 25, 26, 35 & 36 in mound of earth with charred stake, pits & c as per instructions.

Monument and Accessories found: ( condition and source )  
 None. The position falls in the center of the County Road.



⊙ = Brass Cap  
 ● = Rebar Reference



**MONUMENT (S) AND ACCESSORIES SET (Procedures and Description)**

I set a 1 1/2" x 30" galvanized iron pipe with a 2 1/4" brass cap attached stamped as shown in the diagram above at the intersection of the County Road centerline and the plow berm to the east. The top of the monument is approximately 8" below the surface of the road.

For references, I set four, 5/8" by 24" rebars with 1 1/8" orange plastic caps attached, stamped WTS and 56295LS as described below:

- an iron rebar bears N38°11'37"W, 20.44 feet;
- an iron rebar bears N54°04'22"E, 22.79 feet;
- an iron rebar bears S47°34'58"E, 30.92 feet;
- an iron rebar bears S27°13'12"W, 28.53 feet;

The monument and references were tied using a Trimble R7/R8 RTK GPS.

Location and comments

Compass Declination

RECEIVED BY:  
Umatilla County Surveyor  
 Date: 12-06  
 Rec'd By:  
 No. 06-606-C

Firm / Agency  
 Witness Tree Surveying  
 Address  
 P.O. Box G  
 Pilot Rock, Or. 97868  
 Party Chief  
 Stephen K, Haddock

Surveyors Seal  
**REGISTERED PROFESSIONAL LAND SURVEYOR**  
*Stephen K. Haddock*  
**OREGON**  
 JULY 9, 2001  
**STEPHEN K. HADDOCK**  
 56295LS  
 RENEWAL DATE 6-30-07