

USDA-FOREST SERVICE

Index
File No. V-25

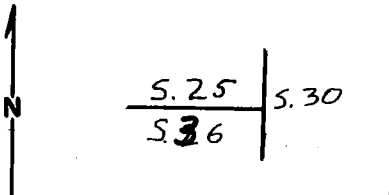
CORNER RECORD (SEARCH)
(Ref. FSM 7151.4)

Tract or
Survey No. _____ Cor.
No. _____

T 3 N _____ R. 36 E _____ R.D. _____ County UNION

Merid. WILLAMETTE N.F. UMATILLA State OREGON

CORNER DIAGRAM



DESCRIBE CORNER MONUMENT FOUND

FOUND CORNER STONE, SIZE PER NOTES, NO MARKS,
IN A ROCK MOUND.

DESCRIBE BEARING TREES OR OTHER OFFICIAL ACCESSORIES FOUND

NONE

PHOTO IDENTIFICATION DATA

Photo No. _____
Filed At. _____
Object Ident. _____
Ident. By _____
Signature _____

PLANE COORDINATE POSITION DATA

State _____ Zone _____
X _____
Y _____
Estab. By _____
Agency _____

DESCRIBE CORNER LOCATION RELATIVE TO NEAR-BY FEATURES, ALSO HOW TO REACH CORNER

GO TO END OF GRAVEL ON 3128 ROAD, GO NORTH 0.5 MILES
TO OPEN RIDGE ON RT., (BEFOR ROAD TURNS LT. UNDER RIDGE),
PARK HERE, WALK OUT RIDGE AND TAKE RIDGE NORTH TO
CLOSING CORNER $\frac{5.30}{5.31}$ (1/2 MILE), GO NORTH FROM HERE
141 FEET TO COR. $\frac{5.25}{5.36}$, SEE BOUNDARY POSTING.

Signature
Chapman J. [unclear]

Title
LAND SURVEYOR

Division _____

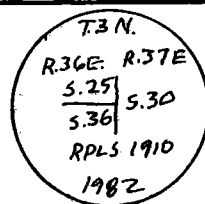
Headquarters _____

Date
SEPT. 14. 1982

7100-52-(3/68)

CORNER RECORD (PERPETUATION)

MONUMENT: DESCRIBE NEW MONUMENT SET, OR WORK DONE TO PRESERVE EXISTING MONUMENT
 SET A 2 1/2" DIAM. BRASS CAP IN A 2" X 30" IRON PIPE AT CORNER POINT,
 CAP STAMPED PER SKETCH, AND BURIED CORNER STONE BY PIPE, AND
 BUILT A LARGER ROCK MOUND.



9

ACCESSORIES : DESCRIBE NEW BT'S WITNESS OBJECTS ETC. ESTABLISHED, OR WORK DONE TO PRESERVE EXISTING EVIDENCE

- ① A 20" D.B.H. DOUGLAS FIR, S. 12° E., 73.4', SCRIBED T3N R36E S36 B.T.
- ② A 22" D.B.H. DOUGLAS FIR, N. 6 1/2° W., 122.6' SCRIBED T3N R36E S25 B.T.

BOTH B.T'S. HAVE BRASS WASHER RPLS 1910 BETWEEN B & T

10

Work Done By C.J. MARTIN Title LAND SURVEYOR Date 9-14-82 State Registration No. _____
 or Agency _____

Certified Cor. Record Prepared? Yes No Filed At: UMATILLA COUNTY SURV. OFF Date 9-82

11

REMARKS

12

USDA-FOREST SERVICE

Index

File No. V-25

CORNER RECORD (SEARCH)

(Ref. FSM 7151.4)

Tract or

Cor.

T 3N R. 36E

Survey No.

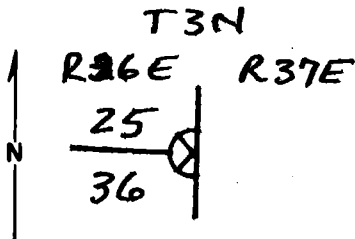
No.

R.D. WALLA WALLA County UMATILLA

Merid. WILL

N.F. UMATILLA State OREGON

CORNER DIAGRAM



DESCRIBE CORNER MONUMENT FOUND

CORNER STONE SET IN A SUBSTANTIAL MOUND OF STONES. CORNER STONE HAS NUMBERS CHISELED IN SE & NE FACES. NO NOTCHES AS CALLED IN NOTES. (1900 NOTES)

DESCRIBE BEARING TREES OR OTHER OFFICIAL ACCESSORIES FOUND

BOTH 1866 B.T.'S ARE GONE.

PHOTO IDENTIFICATION DATA

Photo No. _____
 Filed At. _____
 Object Ident. _____
 Ident. By _____
 Signature _____

DESCRIBE CORNER LOCATION RELATIVE TO NEAR-BY FEATURES, ALSO HOW TO REACH CORNER

THIS CORNER IS 155 FT. NORTH OF $\frac{1309}{312}$ AS DESCRIBED IN 1900 NOTES.

PLANE COORDINATE POSITION DATA

State _____ Zone _____
 X _____
 Y _____
 Estab. By _____
 Agency _____

Signature

Title

Division

Headquarters

Date

7100-52 (3. 68)

Dennis L. Hayford

PLS 1636

6-22-82

CORNER RECORD (PERPETUATION)

MONUMENT : DESCRIBE NEW MONUMENT SET, OR WORK DONE TO PRESERVE EXISTING MONUMENT

ACCESSORIES : DESCRIBE NEW BY'S WITNESS OBJECTS ETC. ESTABLISHED, OR WORK DONE TO PRESERVE EXISTING EVIDENCE

Work Done By _____ Title _____ Date _____ State Registration No. _____
or Agency _____

Certified Cor. Record Prepared ? Yes No Filed At: _____ Date _____

REMARKS

Index File No. T. R. M. Tract or Surv. No. Cor.