

USDA-FOREST SERVICE

Index
File No. X-25

T 3 N R. 36E

Merid. WILLAMETTE

CORNER RECORD (SEARCH)

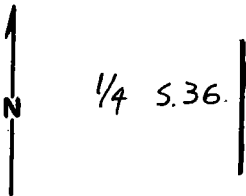
(Ref. FSM 7151.4)

Tract or
Survey No. _____ Cor.
No. _____

R.D. _____ County UNION

N.F. UMATILLA State OREGON

CORNER DIAGRAM



DESCRIBE CORNER MONUMENT FOUND

STONE, NO SCRIBE

DESCRIBE BEARING TREES OR OTHER OFFICIAL ACCESSORIES FOUND

① FOUND DOWN AND ROTTED B.T. WITH REVERSE SCRIBING,
N. 10° W, 23' (33') FROM THE CORNER STONE, NO SCRIBE.

PHOTO IDENTIFICATION DATA

Photo No. _____

Filed At. _____

Object Ident. _____

Ident. By _____

Signature

PLANE COORDINATE POSITION DATA

State _____ Zone _____

X _____

Y _____

Estab. By _____

Agency

DESCRIBE CORNER LOCATION RELATIVE TO NEAR-BY FEATURES, ALSO HOW TO REACH CORNER

GO TO END OF GRAVEL ON 3128 ROAD, GO NORTH 0.6 MI.
TO WHERE ROAD DROPS BELOW RIM, SEE TAG ON 4"X4"
POST ON RT., COR. IS 100' UPHILL. DOUBLE CORNERS HERE,
THIS COR. IS 25' NORTH OF 1/4 COR. TO S.31.

Signature

Clayton J. M. W.

Title

LAND SURVEYOR

Division

Headquarters

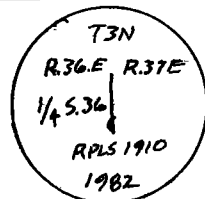
Date

SEPT. 14, 1982

7100-52-(3/68)

CORNER RECORD (PERPETUATION)

MONUMENT: DESCRIBE NEW MONUMENT SET, OR WORK DONE TO PRESERVE EXISTING MONUMENT
 SET A 2 1/2" DIAM. BRASS CAP 4" ABOVE GROUND IN A 2" X 30" G.I. PIPE,
 STAMPED PER SKETCH.



9

ACCESSORIES : DESCRIBE NEW BT'S WITNESS OBJECTS ETC. ESTABLISHED, OR WORK DONE TO PRESERVE EXISTING EVIDENCE

- ① A 12" D.B.H. WHITE FIR, S. 29° W., 2.9', SCRIBED 1/4 S36 B.T.
- ② A 6" D.B.H. WHITE FIR, N. 87° W., 12.5', SCRIBED 1/4 S36 B.T.

BOTH B.T'S. HAVE BRASS WASHER RPLS 1910

10

Work Done By: C.S. MARTIN Title LAND SURVEYOR Date 9-14-82 State Registration No. _____
 or Agency _____
 Certified Cor. Record Prepared? Yes No Filed At: UMATILLA COUNTY SURV. OFF. Date 9-82

11

REMARKS

12

Index

File No. X-25

CORNER RECORD (SEARCH)

(Ref. FSM 715T.4)

Tract or

Survey No.

Cor.

No.

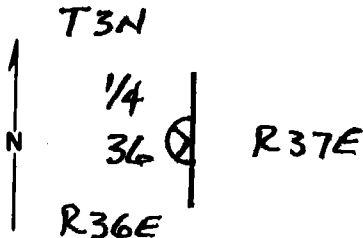
T 3N R. 36E

R.D. WALLA WALLA County UMATILLA

Merid. WILL

N.F. UMATILLA State OREGON

CORNER DIAGRAM



DESCRIBE CORNER MONUMENT FOUND

CORNER STONE SET BY CAMPBELL IN 1900 IS LOOSE & BROKEN. NO MARKS VISIBLE.

DESCRIBE BEARING TREES OR OTHER OFFICIAL ACCESSORIES FOUND

ORIG. 10" FIR SET IN 1866 IS DOWN & BADLY DECAYED. I OPEN & FIND REVERSE SCRIBING, "1/4". BEARS N100W 332 FT. ORIG. 20" FIR IS GONE.

PHOTO IDENTIFICATION DATA

Photo No. _____
 Filed At. _____
 Object Ident. _____
 Ident. By _____
 Signature _____

PLANE COORDINATE POSITION DATA

State _____ Zone _____
 X _____
 Y _____
 Estab. By _____
 Agency _____

DESCRIBE CORNER LOCATION RELATIVE TO NEAR-BY FEATURES, ALSO HOW TO REACH CORNER

100' SOUTH OF BCC LOGGING ROAD. I PUT "K" TAG ON Rd.

Signature

Title

Division

Headquarters

Date

7100-52 (3. 68)

Dennis L. Gaylord

PLS 1636

6-23-82

CORNER RECORD (PERPETUATION)

MONUMENT : DESCRIBE NEW MONUMENT SET, OR WORK DONE TO PRESERVE EXISTING MONUMENT

ACCESSORIES : DESCRIBE NEW BT'S WITNESS OBJECTS ETC. ESTABLISHED, OR WORK DONE TO PRESERVE EXISTING EVIDENCE

Work Done By _____ Title _____ Date _____ State Registration No. or Agency _____ 10

Certified Cor. Record Prepared ? Yes No Filed At: _____ Date _____ 11

REMARKS