

Form 874-9—Revised May, 1918

U. S. Department of Agriculture

FOREST SERVICE

Umatilla NATIONAL FOREST

CORNERS OF THE PUBLIC SURVEY

T. 3-4 N. R. 37 E. W. Mer.

Section Corner common to Sections

1, 2, 35, and 36

Corner consists of a B.T. ~~(not)~~ in place



State condition not chopped out

Dimensions above ground _____ inches.

Sketch grooves, letters, figures, or notches, on proper face or edge.

CARDINAL POSITION

DIAGONAL POSITION



N W S E

NW SW SE NE

Mound of _____ is located _____

Pits are located _____

Sketch markings of Bearing Trees (or Rocks) in proper box and fill blanks below, giving bearings from Corner to Trees and Distances in Links.



B.T. should be chopped out.



Sec. 36

Species D.F.

Diameter approx 3 feet

Bearing N.E. of corner

Distance ?

Do you believe this to be a genuine Land Office Corner? Yes

If not, why? _____

Bernard Lee

(Signature)

7-2-31

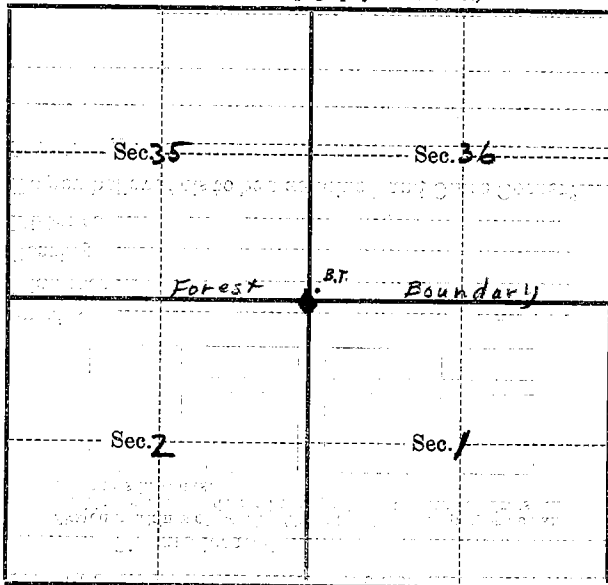
(Date)

J. R. E.

(Title)

T. 3-4N R. 37E W. Mer.

(Make sketch of topography near Corner)

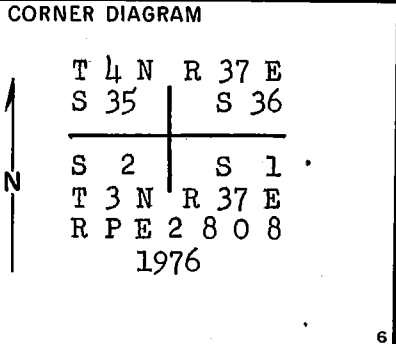


Metal Location Poster is on a none
tree _____ inches diameter, on the _____
side of _____
from which this Corner bears _____
_____ chains distant.

Give any further facts which will aid in finding this
Corner again.

Suspected B.T. approx. 7 chains
east of Forest Boundary sign above trail
south of Coyote Creek. Blazed region,
with knife near tree which has
small top and is a large fir
about 3 feet in diam. Also
needed to chop out tree. No other
B.T. found on rocks or stakes.
However, very certain that this is
B.T. which was found.

Index _____
 File No. A 21 **CORNER RECORD (SEARCH)** (Ref. FSM 7151.4) Tract or Survey No. _____ Cor. No. A 21
 T 3 N R. 37 E R.D. Pendleton County Umatilla
 Merid. Willamette N.F. Umatilla State Oregon



DESCRIBE CORNER MONUMENT FOUND

NONE

DESCRIBE BEARING TREES OR OTHER OFFICIAL ACCESSORIES FOUND

NONE

PHOTO IDENTIFICATION DATA

Photo No. _____
 Filed At. _____
 Object Ident. _____
 Ident. By _____
 Signature _____

DESCRIBE CORNER LOCATION RELATIVE TO NEAR-BY FEATURES, ALSO HOW TO REACH CORNER

Westerly from west edge of Tollgate 3.5 miles to road between metal snow fences- Thence southerly approx. 1.2 miles to road forks- Thence west 2000 feet from location tag on 4" fir marked 1/4 cor east 500 feet

PLANE COORDINATE POSITION DATA

State _____ Zone _____
 X _____
 Y _____
 Estab. By _____

Signature James D. Hankley Title _____ Division RPE 2808 Headquarters _____ Date 7/22/76 7100-52 (3/68)

CORNER RECORD (PERPETUATION)

MONUMENT: DESCRIBE NEW MONUMENT SET, OR WORK DONE TO PRESERVE EXISTING MONUMENT

Set a 2 $\frac{1}{2}$ " brass cap on a 2" iron pipe 31" long 6" above the ground with a 6" Steel fence post 3' north with sign 54-4 attached.

ACCESSORIES : DESCRIBE NEW BT'S WITNESS OBJECTS ETC. ESTABLISHED, OR WORK DONE TO PRESERVE EXISTING EVIDENCE

- A fir 12" diam. bears S 21° W., 51.0 ft. dist. marked T 3 N., R37 E S 2 BT
- A fir 15" diam. bears S 32° E., 105.0 ft. dist. marked T 3 N R 37 E S 1 BT
- A fir 12" diam. bears N 71° W., 60.0 ft. dist. marked T 4 N R 37 E S 35 BT
- A fir 12" diam. bears N 51° E., 110.0 ft. dist. marked T 4 N R 37 E S 36 BT

Each BT has a sign 54-3 attached 6" below a band of red paint and has a brass washer marked RPE 2808 nailed flush with BT blaze.

Work Done By James D. Hanley Title Engineer Date 7/27/76 State Registration No. ORPE 2808
or Agency

Certified Cor. Record Prepared ? Yes Filed At: Pendleton, Oregon Date 8/ /76

REMARKS

USDA-FOREST SERVICE

Index File No. Z-21

CORNER RECORD (SEARCH)

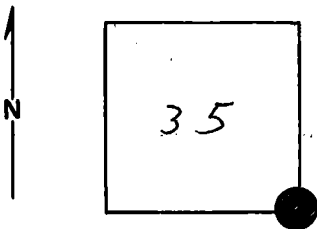
(Ref. FSM 7151.4)

Tract or Survey No. _____ No. _____

T 4N R. 37E R.D. _____ County _____

Merid. _____ N.F. _____ State _____

CORNER DIAGRAM



DESCRIBE CORNER MONUMENT FOUND

Brass Cap! 500 MM, F. 10 or (CR: T3N R37E A21)

DESCRIBE BEARING TREES OR OTHER OFFICIAL ACCESSORIES FOUND

PHOTO IDENTIFICATION DATA

Photo No. _____

Filed At. _____

Object Ident. _____

Ident. By _____

Signature

PLANE COORDINATE POSITION DATA

State _____ Zone _____

X _____

Y _____

Estab. By _____

Agency

Signature

Title

Division

Headquarters

Date

7100-52-(3/68)

CORNER RECORD (PERPETUATION)

MONUMENT: DESCRIBE NEW MONUMENT SET, OR WORK DONE TO PRESERVE EXISTING MONUMENT

9

ACCESSORIES : DESCRIBE NEW BT's WITNESS OBJECTS ETC. ESTABLISHED, OR WORK DONE TO PRESERVE EXISTING EVIDENCE

10

Work Done By _____ Title _____ Date _____ State Registration No. or Agency _____

Certified Cor. Record Prepared ? Yes No Filed At: _____ Date _____

11

REMARKS

12

Index File No.

T.

R.

M.

Tract or Surv. No.

Cor.

13